

Filepath: P:\GEO\_INFO\Products\NSW\NTDA\2011\NC2011\_005\_Western\_Bundjalung\_People\Mapping\GT2017\_1084\_Determination\_Mapping\_Draft\20170724\_NC2011\_005\_MapBook\_A3.mxd

**National Native Title Tribunal**  
**NATIVE TITLE DETERMINATION**  
**NSD2300/2011**  
**Western Bundjalung People**  
**Map - E9**  
 Page 40 of 76

- LEGEND**
- External Boundary
  - Schedule 1 Part 1 - Native Title Area
  - Schedule 1 Part 2 - section 47A
  - Schedule 1 Part 3 - section 47B
  - Schedule 2 - Extinguished
  - Schedule 4 Part B
  - Watercourse

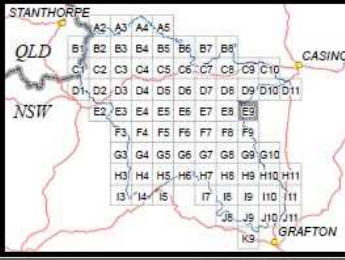


Geocentric Datum of Australia 1984  
 Prepared by: Geospatial Services,  
 National Native Title Tribunal 24/07/2017

**Data Sources:**  
 Determination boundary compiled by National Native Title Tribunal based on information or instructions provided by the State.  
 Cadastral data sourced from Public Sector Mapping Agency (November 2014).  
 Topographic vector data is © Commonwealth of Australia (Geoscience Australia) 2015.

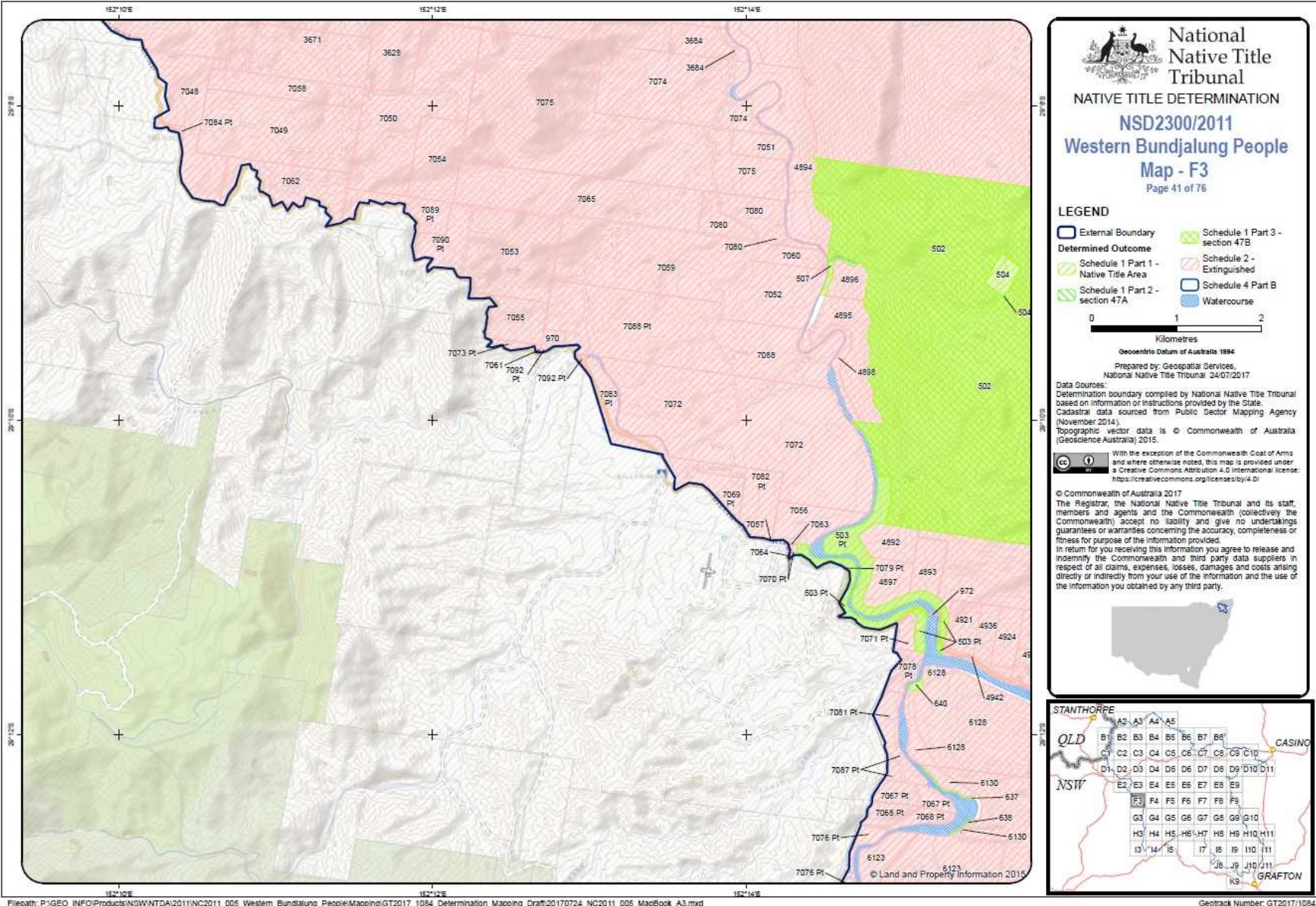
With the exception of the Commonwealth Coat of Arms and where otherwise noted, this map is provided under a Creative Commons Attribution 4.0 International license: <https://creativecommons.org/licenses/by/4.0/>

© Commonwealth of Australia 2017  
 The Registrar, the National Native Title Tribunal and its staff, members and agents and the Commonwealth (collectively the Commonwealth) accept no liability and give no undertakings, guarantees or warranties concerning the accuracy, completeness or fitness for purpose of the information provided.  
 In return for you receiving this information you agree to release and indemnify the Commonwealth and third party data suppliers in respect of all claims, expenses, losses, damages and costs arising directly or indirectly from your use of the information and the use of the information you obtained by any third party.

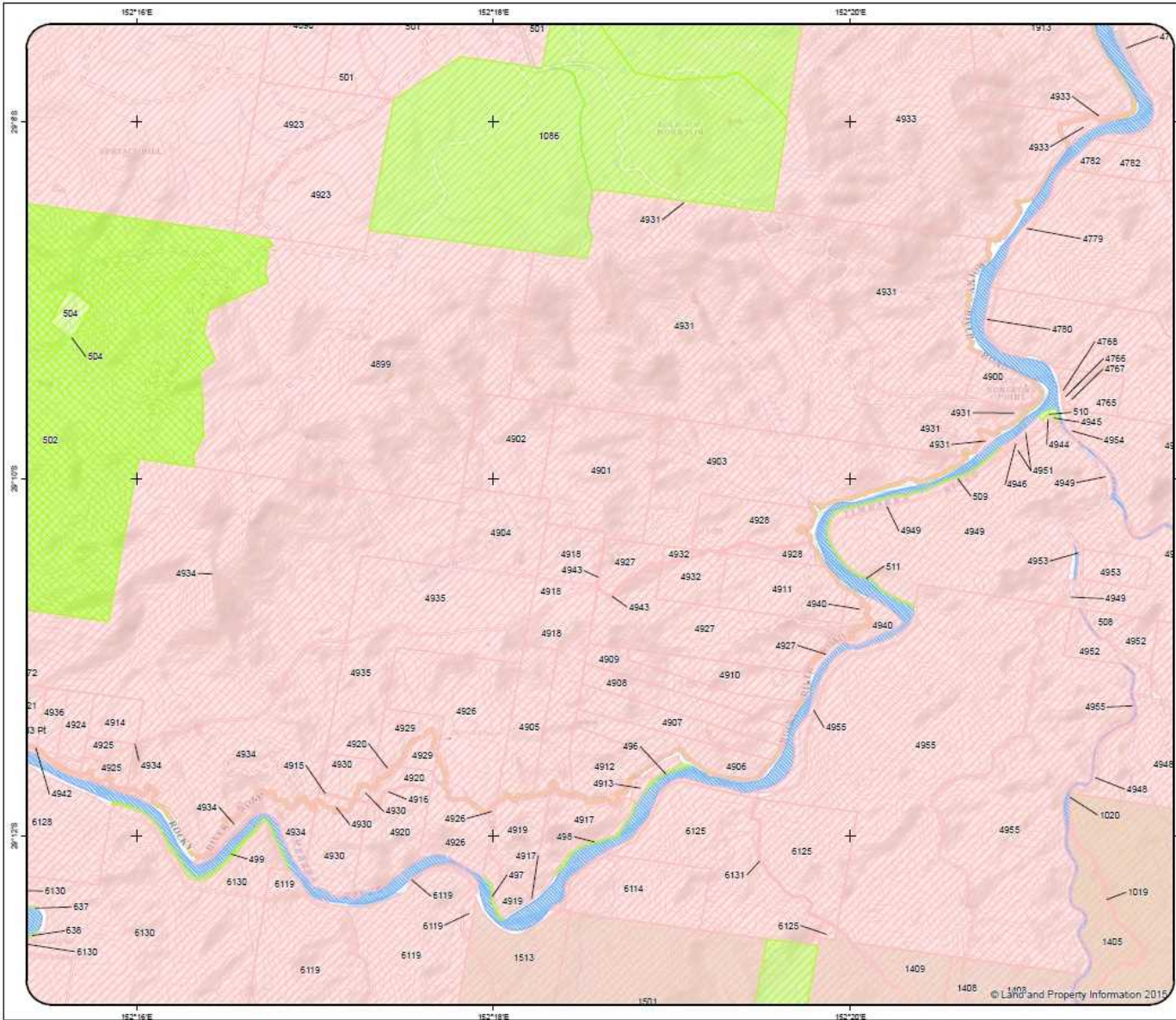


Geotrack Number: GT2017/1084









**National Native Title Tribunal**  
**NATIVE TITLE DETERMINATION**  
**NSD2300/2011**  
**Western Bundjalung People**  
**Map - F4**  
 Page 42 of 76

- LEGEND**
- External Boundary
  - Schedule 1 Part 3 - section 47B
  - Schedule 1 Part 1 - Native Title Area
  - Schedule 2 - Extinguished
  - Schedule 1 Part 2 - section 47A
  - Schedule 4 Part B
  - Watercourse

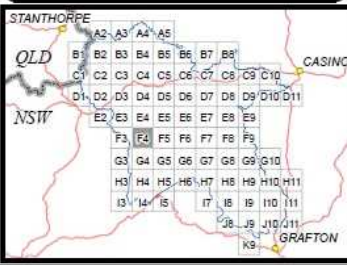


Geocentric Datum of Australia 1984  
 Prepared by: Geospatial Services,  
 National Native Title Tribunal 24/07/2017

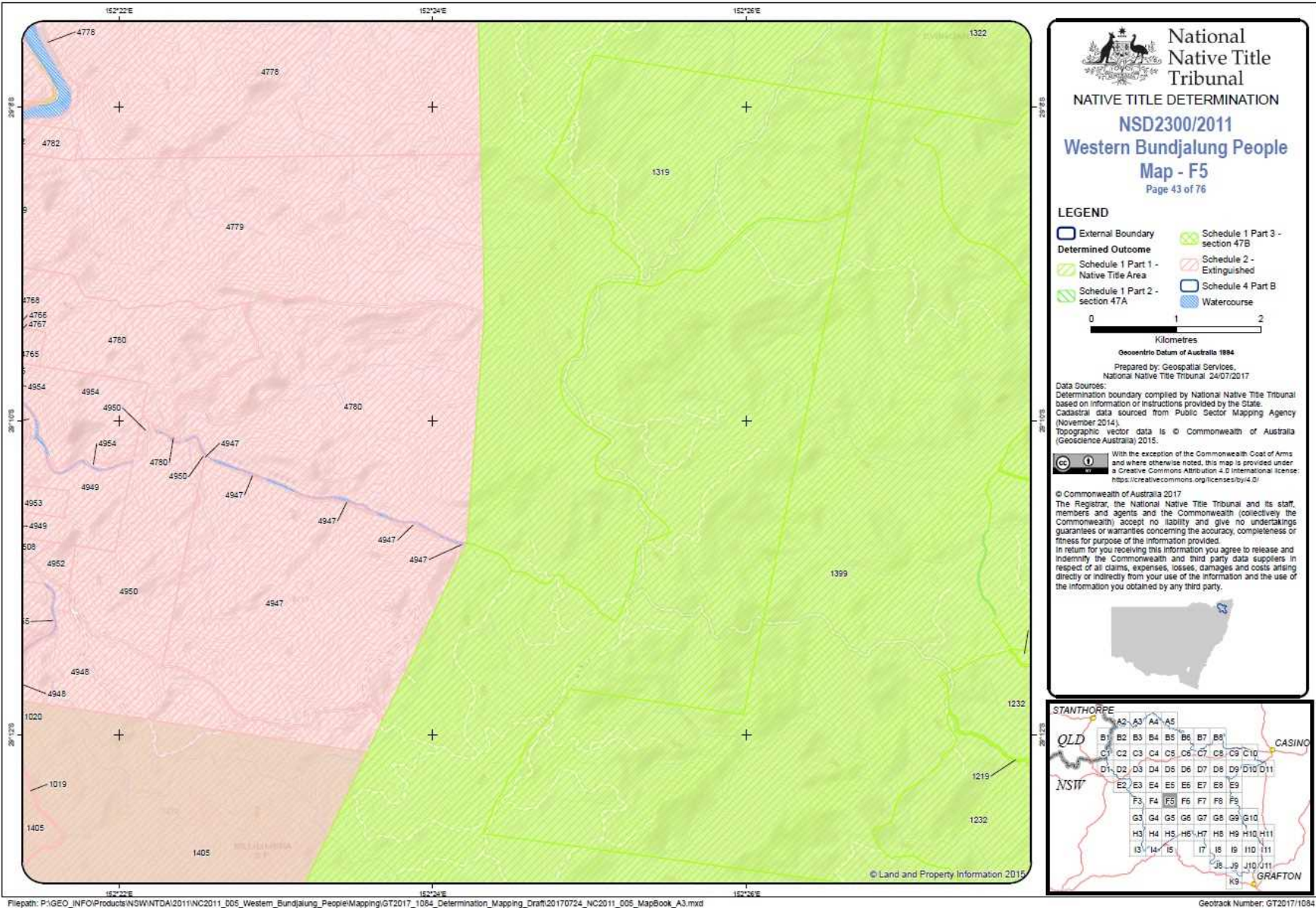
Data Sources:  
 Determination boundary compiled by National Native Title Tribunal based on information or instructions provided by the State.  
 Cadastral data sourced from Public Sector Mapping Agency (November 2014).  
 Topographic vector data is © Commonwealth of Australia (Geoscience Australia) 2015.

With the exception of the Commonwealth Coat of Arms and where otherwise noted, this map is provided under a Creative Commons Attribution 4.0 International license:  
<https://creativecommons.org/licenses/by/4.0/>

© Commonwealth of Australia 2017  
 The Registrar, the National Native Title Tribunal and its staff, members and agents and the Commonwealth (collectively the Commonwealth) accept no liability and give no undertakings, guarantees or warranties concerning the accuracy, completeness or fitness for purpose of the information provided.  
 In return for you receiving this information you agree to release and indemnify the Commonwealth and third party data suppliers in respect of all claims, expenses, losses, damages and costs arising directly or indirectly from your use of the information and the use of the information you obtained by any third party.








**National Native Title Tribunal**  
**NATIVE TITLE DETERMINATION**  
**NSD2300/2011**  
**Western Bundjalung People**  
**Map - F5**  
 Page 43 of 76

**LEGEND**

 External Boundary	 Schedule 1 Part 3 - section 47B
 Determined Outcome	 Schedule 2 - Extinguished
 Schedule 1 Part 1 - Native Title Area	 Schedule 4 Part B
 Schedule 1 Part 2 - section 47A	 Watercourse

0 1 2  
 Kilometres  
 Geocentric Datum of Australia 1984  
 Prepared by: Geospatial Services,  
 National Native Title Tribunal 24/07/2017

**Data Sources:**  
 Determination boundary compiled by National Native Title Tribunal based on information or instructions provided by the State.  
 Cadastral data sourced from Public Sector Mapping Agency (November 2014).  
 Topographic vector data is © Commonwealth of Australia (Geoscience Australia) 2015.

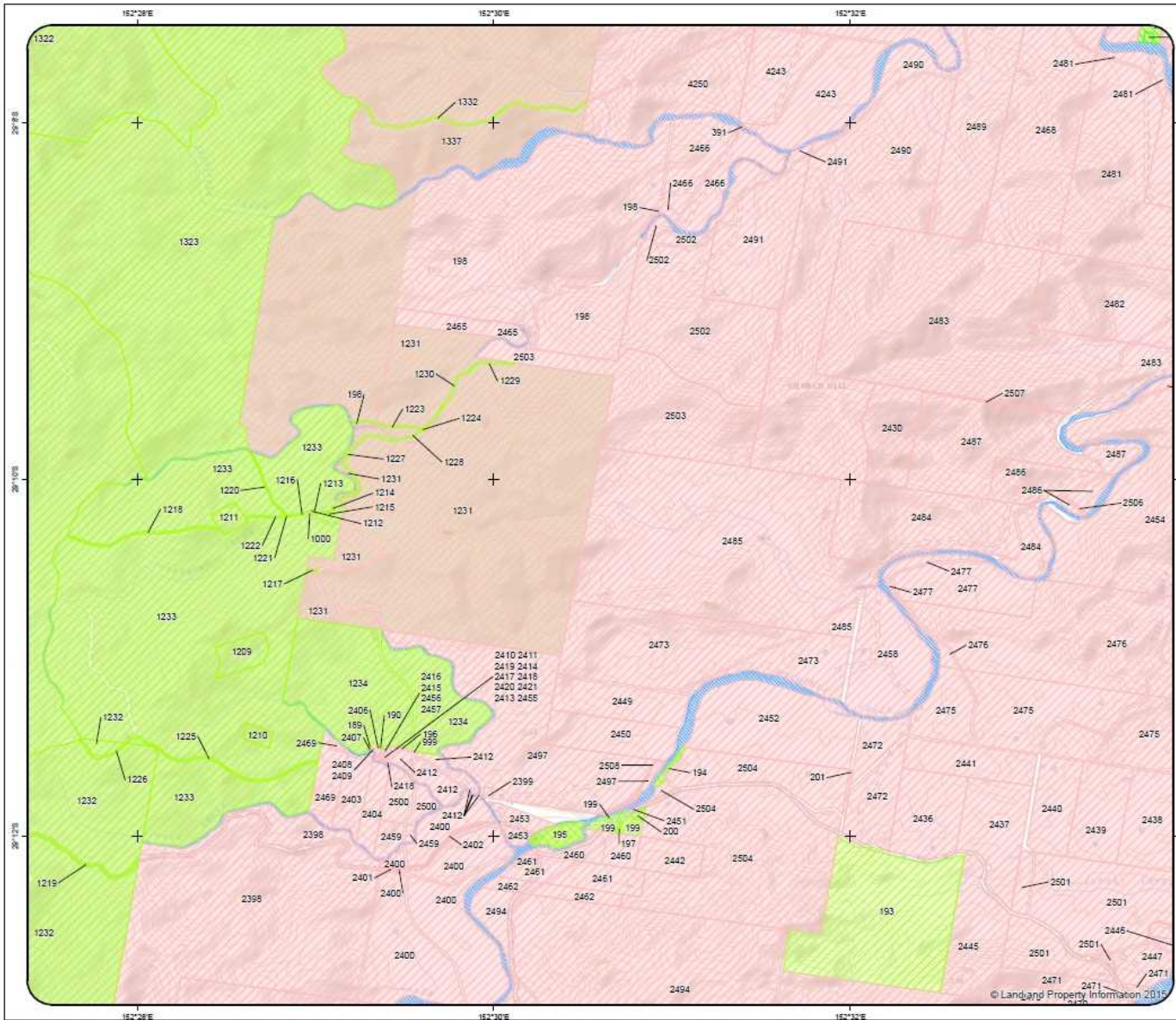
With the exception of the Commonwealth Coat of Arms and where otherwise noted, this map is provided under a Creative Commons Attribution 4.0 International license:  
<https://creativecommons.org/licenses/by/4.0/>

© Commonwealth of Australia 2017  
 The Registrar, the National Native Title Tribunal and its staff, members and agents and the Commonwealth (collectively the Commonwealth) accept no liability and give no undertakings, guarantees or warranties concerning the accuracy, completeness or fitness for purpose of the information provided.  
 In return for you receiving this information you agree to release and indemnify the Commonwealth and third party data suppliers in respect of all claims, expenses, losses, damages and costs arising directly or indirectly from your use of the information and the use of the information you obtained by any third party.










**National Native Title Tribunal**  
**NATIVE TITLE DETERMINATION**  
**NSD2300/2011**  
**Western Bundjalung People**  
**Map - F6**  
 Page 44 of 76

- LEGEND**
- External Boundary
  - Schedule 1 Part 3 - section 47B
  - Schedule 1 Part 1 - Native Title Area
  - Schedule 2 - Extinguished
  - Schedule 1 Part 2 - section 47A
  - Schedule 4 Part B
  - Watercourse

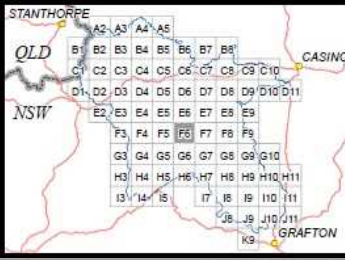


Geocentric Datum of Australia 1984  
 Prepared by: Geospatial Services,  
 National Native Title Tribunal 24/07/2017

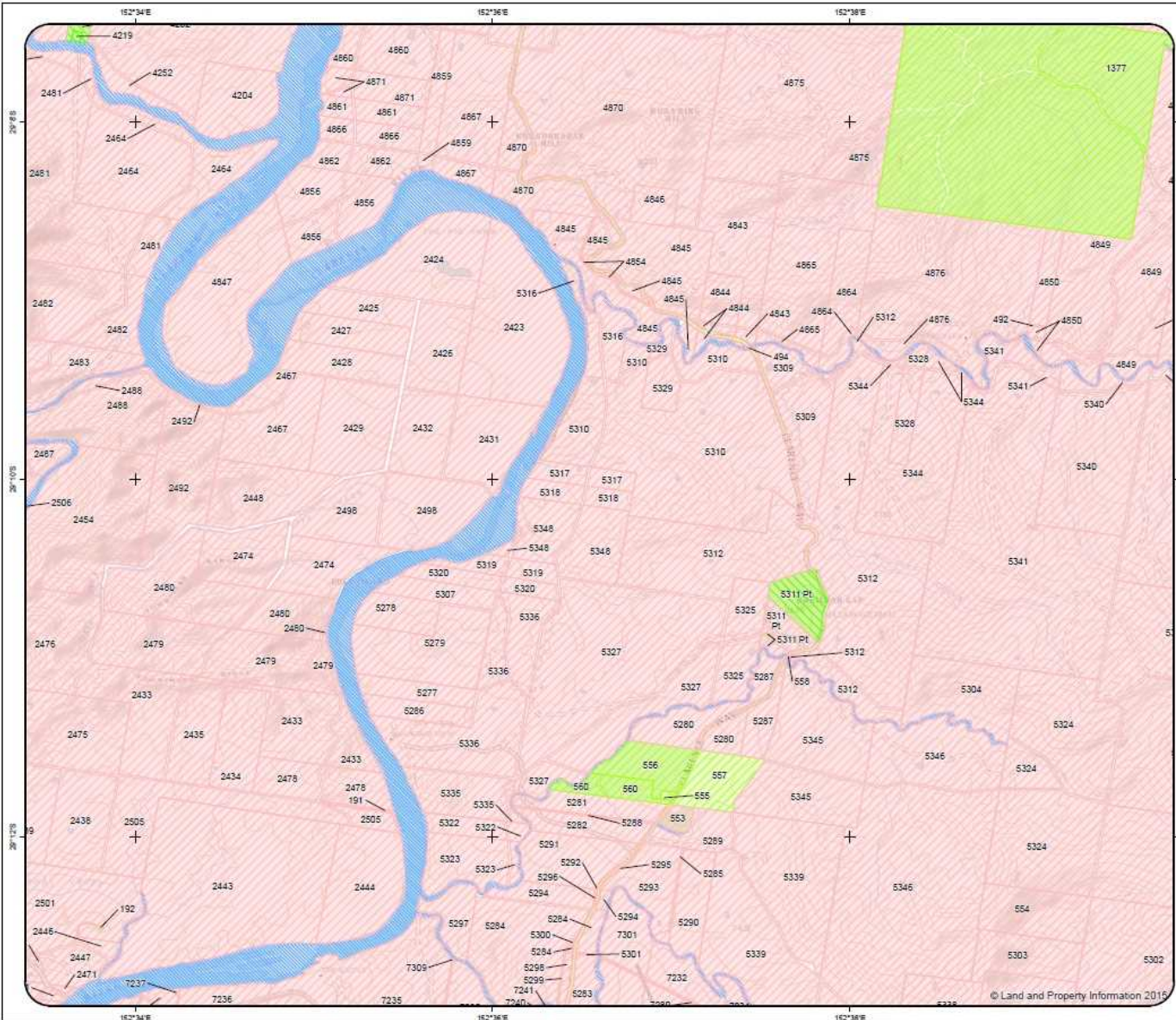
Data Sources:  
 Determination boundary compiled by National Native Title Tribunal based on information or instructions provided by the State.  
 Cadastral data sourced from Public Sector Mapping Agency (November 2014).  
 Topographic vector data is © Commonwealth of Australia (Geoscience Australia) 2015.

With the exception of the Commonwealth Coat of Arms and where otherwise noted, this map is provided under a Creative Commons Attribution 4.0 International license: <https://creativecommons.org/licenses/by/4.0/>

© Commonwealth of Australia 2017  
 The Registrar, the National Native Title Tribunal and its staff, members and agents and the Commonwealth (collectively the Commonwealth) accept no liability and give no undertakings, guarantees or warranties concerning the accuracy, completeness or fitness for purpose of the information provided.  
 In return for you receiving this information you agree to release and indemnify the Commonwealth and third party data suppliers in respect of all claims, expenses, losses, damages and costs arising directly or indirectly from your use of the information and the use of the information you obtained by any third party.







**National Native Title Tribunal**  
**NATIVE TITLE DETERMINATION**  
**NSD2300/2011**  
**Western Bundjalung People**  
**Map - F7**  
 Page 45 of 76

**LEGEND**

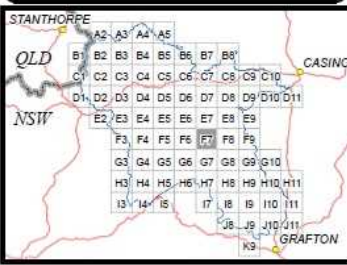
- External Boundary
- Schedule 1 Part 3 - section 47B
- Schedule 1 Part 1 - Native Title Area
- Schedule 2 - Extinguished
- Schedule 1 Part 2 - section 47A
- Schedule 4 Part B
- Watercourse

0 1 2  
 Kilometres  
 Geocentric Datum of Australia 1984  
 Prepared by: Geospatial Services,  
 National Native Title Tribunal 24/07/2017

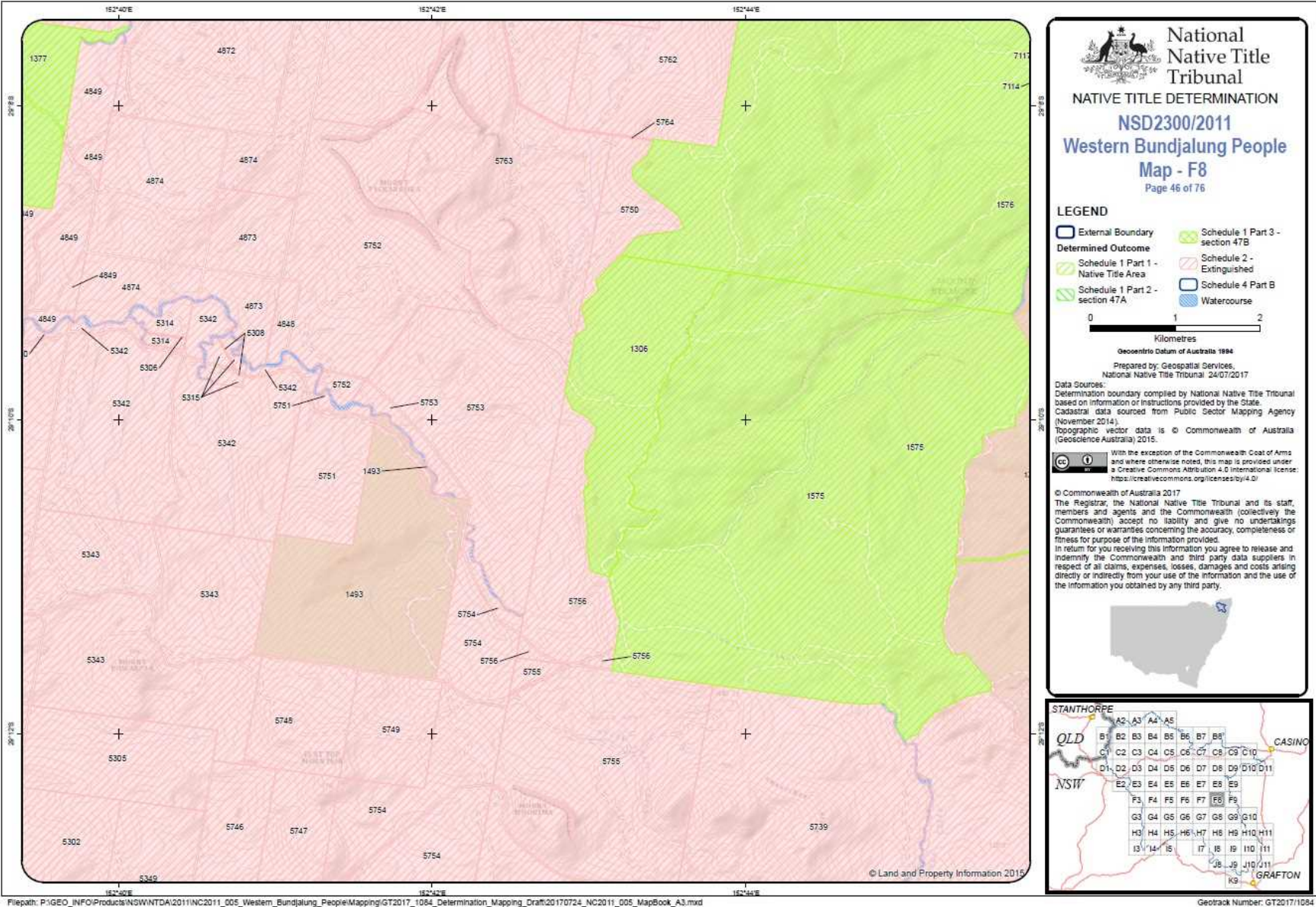
Data Sources:  
 Determination boundary compiled by National Native Title Tribunal based on information or instructions provided by the State.  
 Cadastral data sourced from Public Sector Mapping Agency (November 2014).  
 Topographic vector data is © Commonwealth of Australia (Geoscience Australia) 2015.

With the exception of the Commonwealth Coat of Arms and where otherwise noted, this map is provided under a Creative Commons Attribution 4.0 International license:  
<https://creativecommons.org/licenses/by/4.0/>

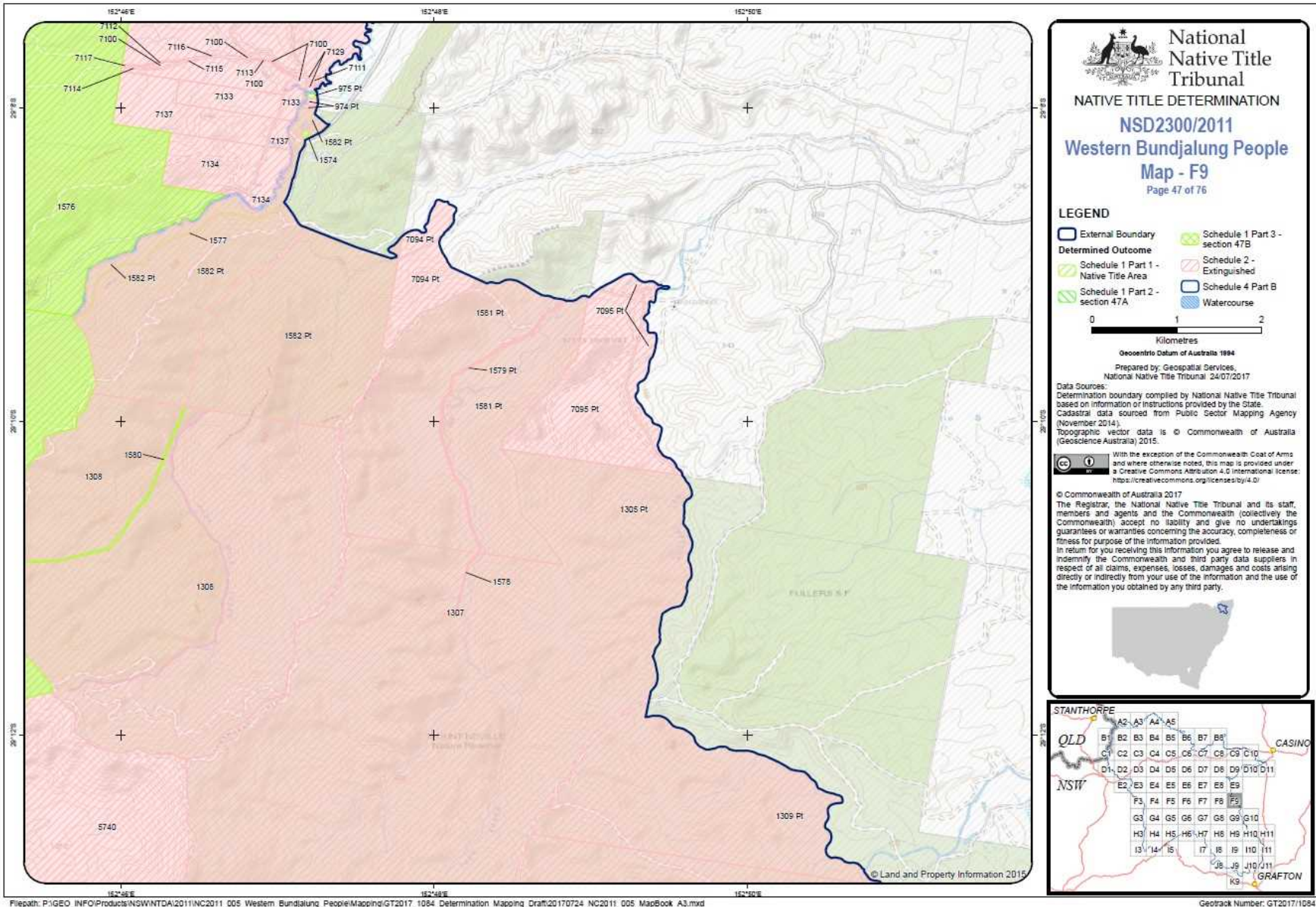
© Commonwealth of Australia 2017  
 The Registrar, the National Native Title Tribunal and its staff, members and agents and the Commonwealth (collectively the Commonwealth) accept no liability and give no undertakings, guarantees or warranties concerning the accuracy, completeness or fitness for purpose of the information provided.  
 In return for you receiving this information you agree to release and indemnify the Commonwealth and third party data suppliers in respect of all claims, expenses, losses, damages and costs arising directly or indirectly from your use of the information and the use of the information you obtained by any third party.



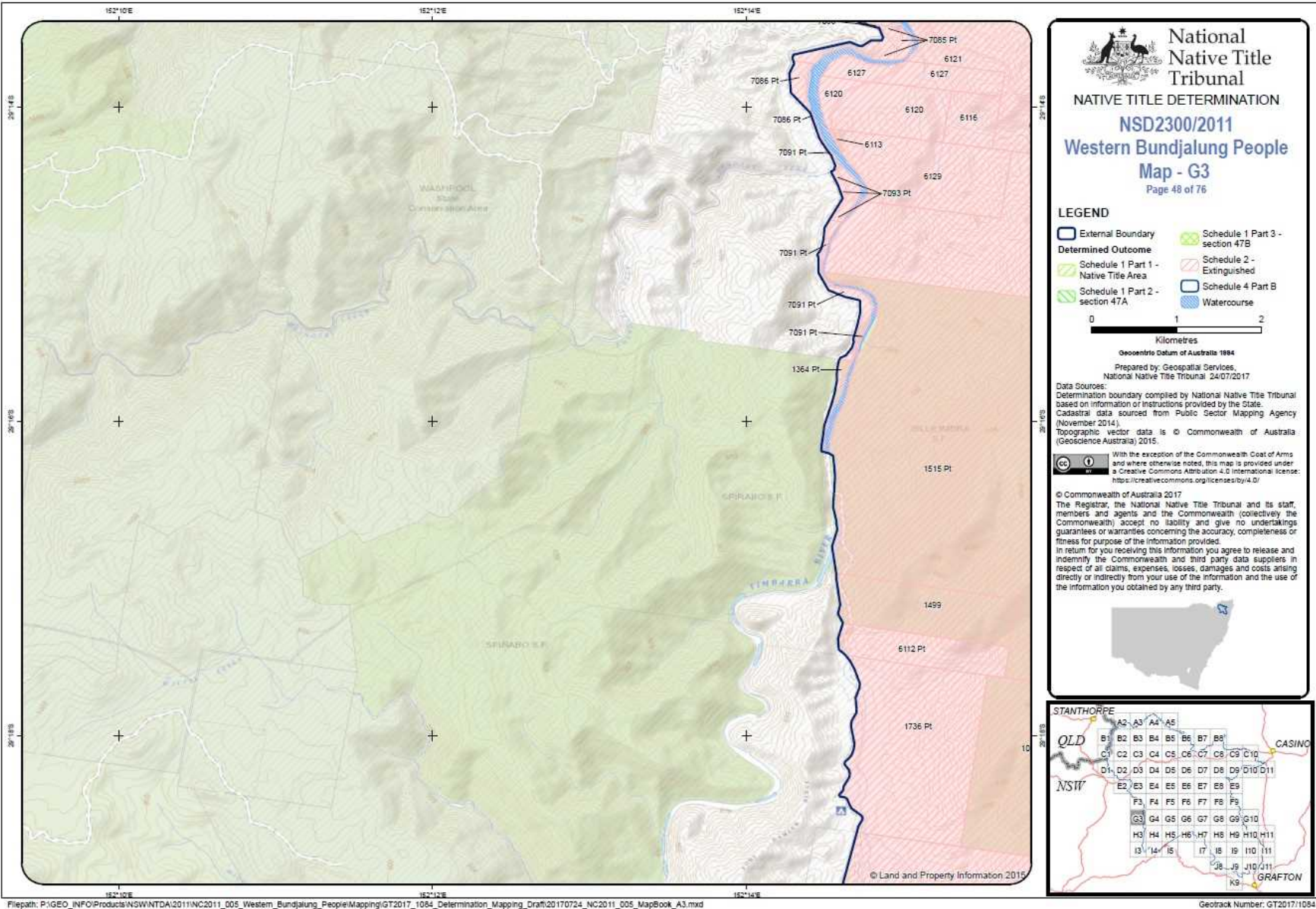




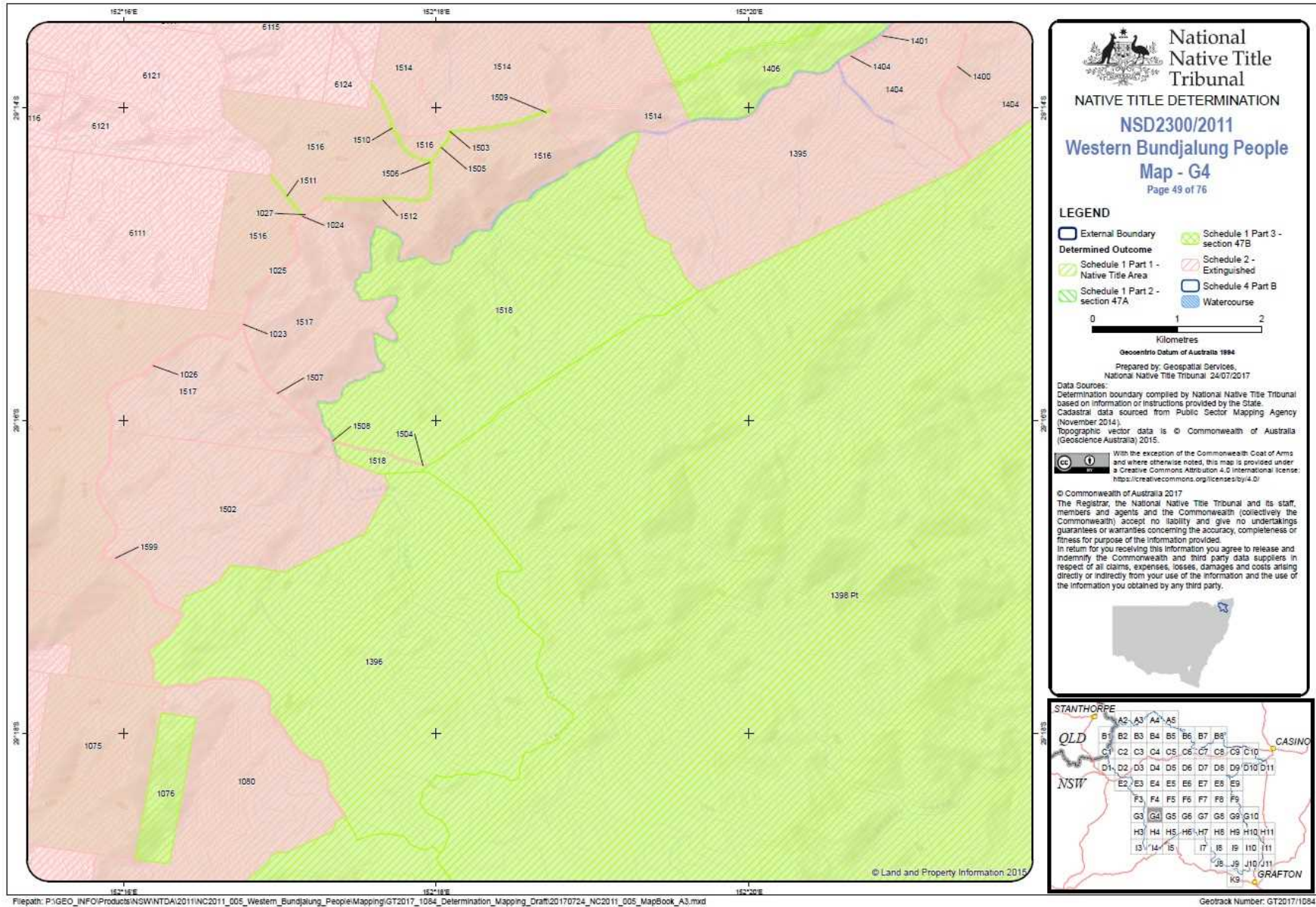




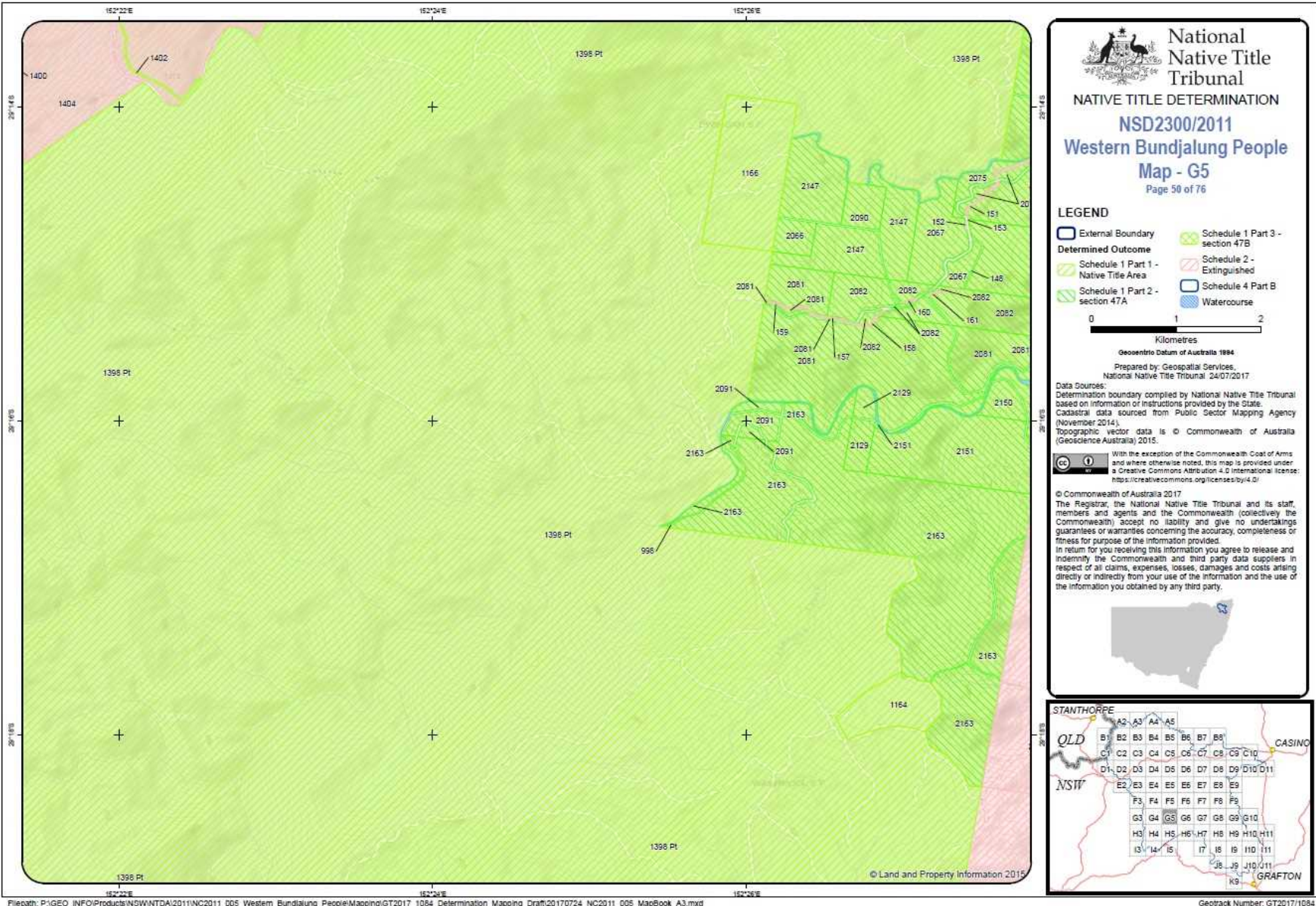




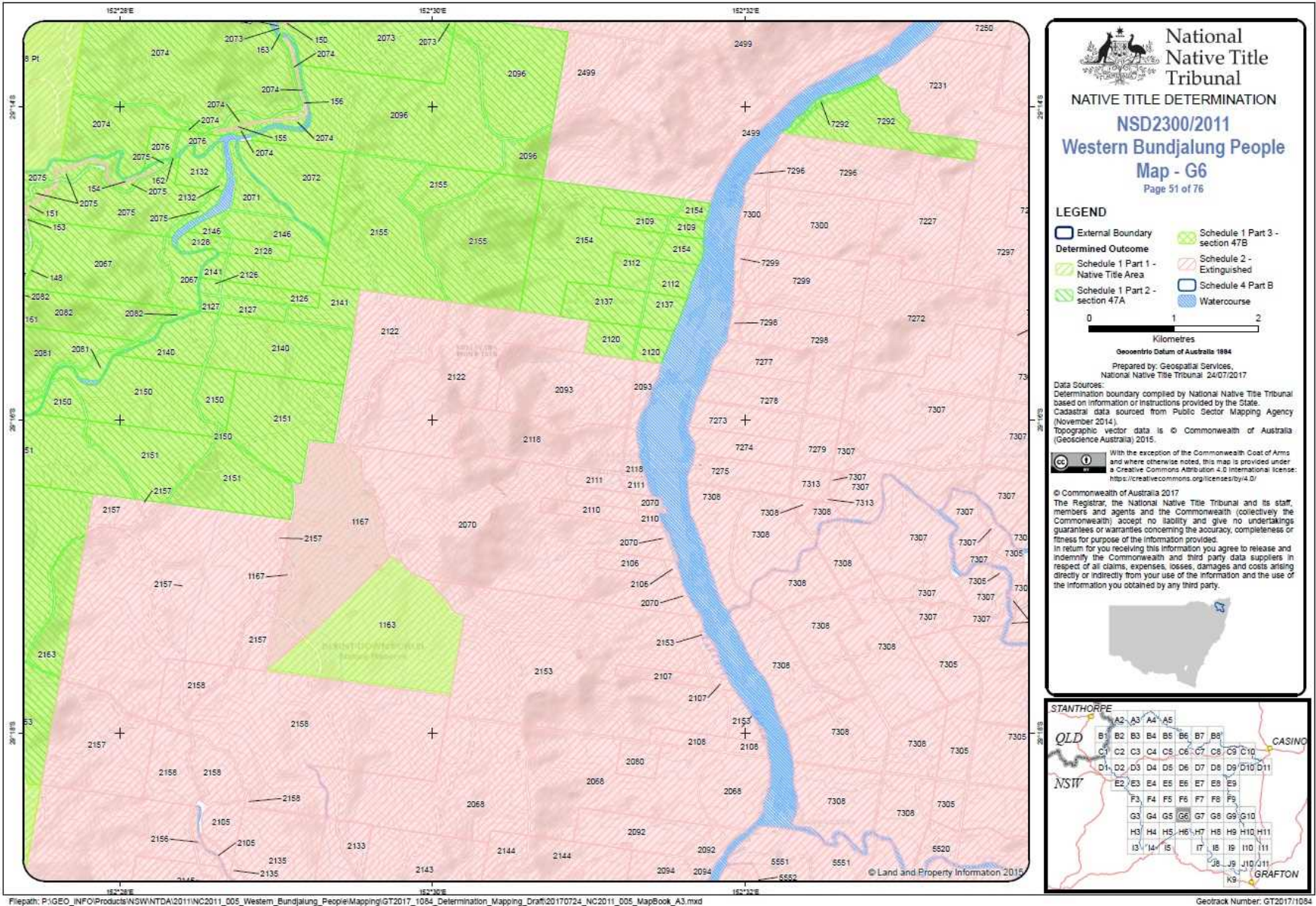




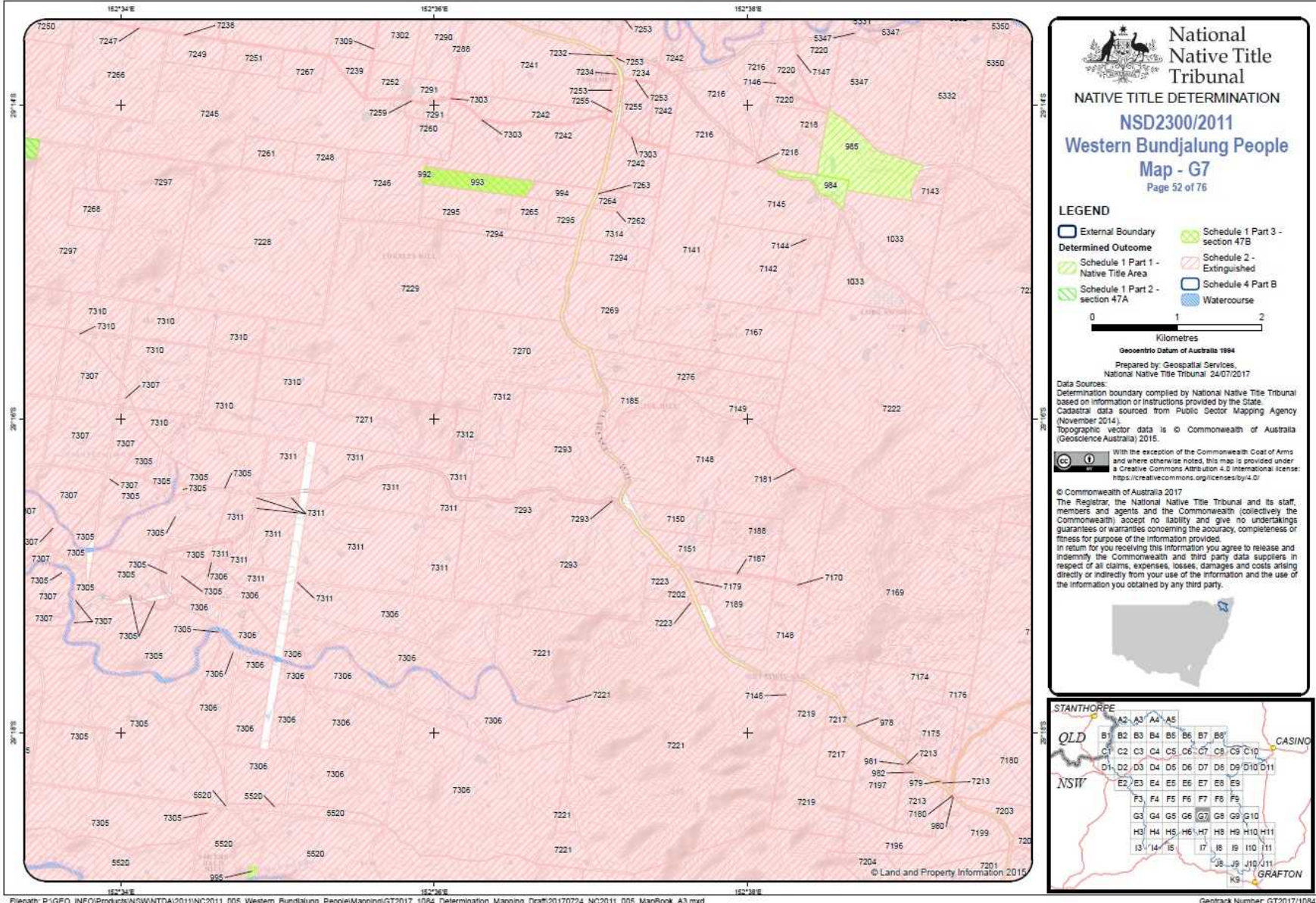








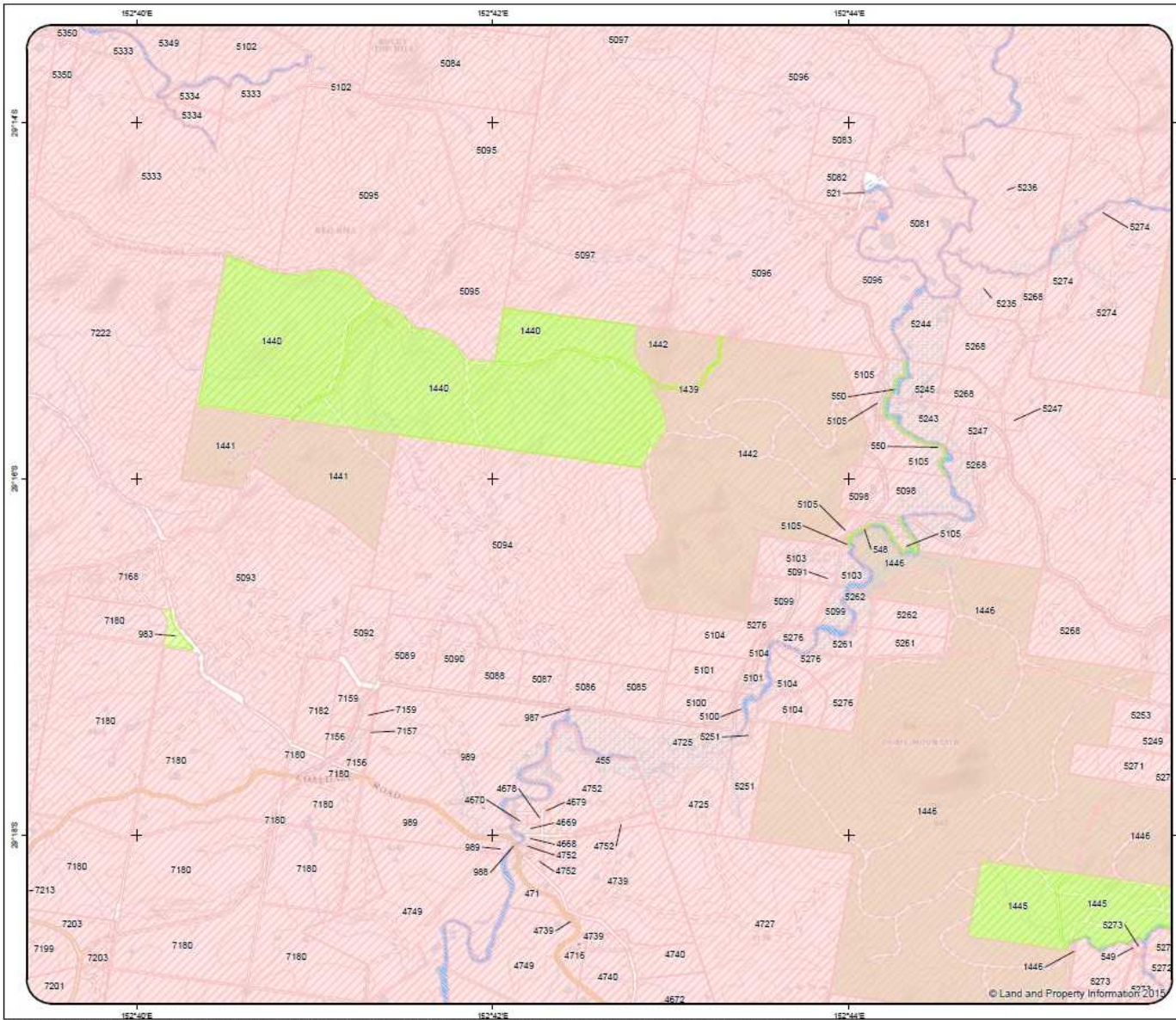




Filepath: P:\GEO\_INFO\Products\NSW\NTDA\2011\NC2011\_005\_Western\_Bundjalung\_People\Mapping\GT2017\_1084\_Determination\_Mapping\_Draft\20170724\_NC2011\_005\_MapBook\_A3.mxd


Geotrack Number: GT2017/1084





**National Native Title Tribunal**  
**NATIVE TITLE DETERMINATION**  
**NSD2300/2011**  
**Western Bundjalung People**  
**Map - G8**  
 Page 53 of 76

- LEGEND**
- External Boundary
  - Schedule 1 Part 3 - section 47B
  - Schedule 1 Part 1 - Native Title Area
  - Schedule 2 - Extinguished
  - Schedule 1 Part 2 - section 47A
  - Schedule 4 Part B
  - Watercourse

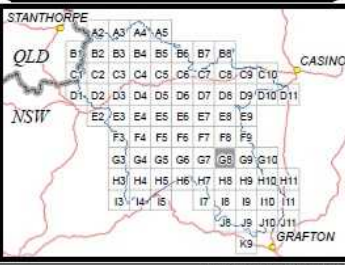


Geocentric Datum of Australia 1984  
 Prepared by: Geospatial Services,  
 National Native Title Tribunal 24/07/2017

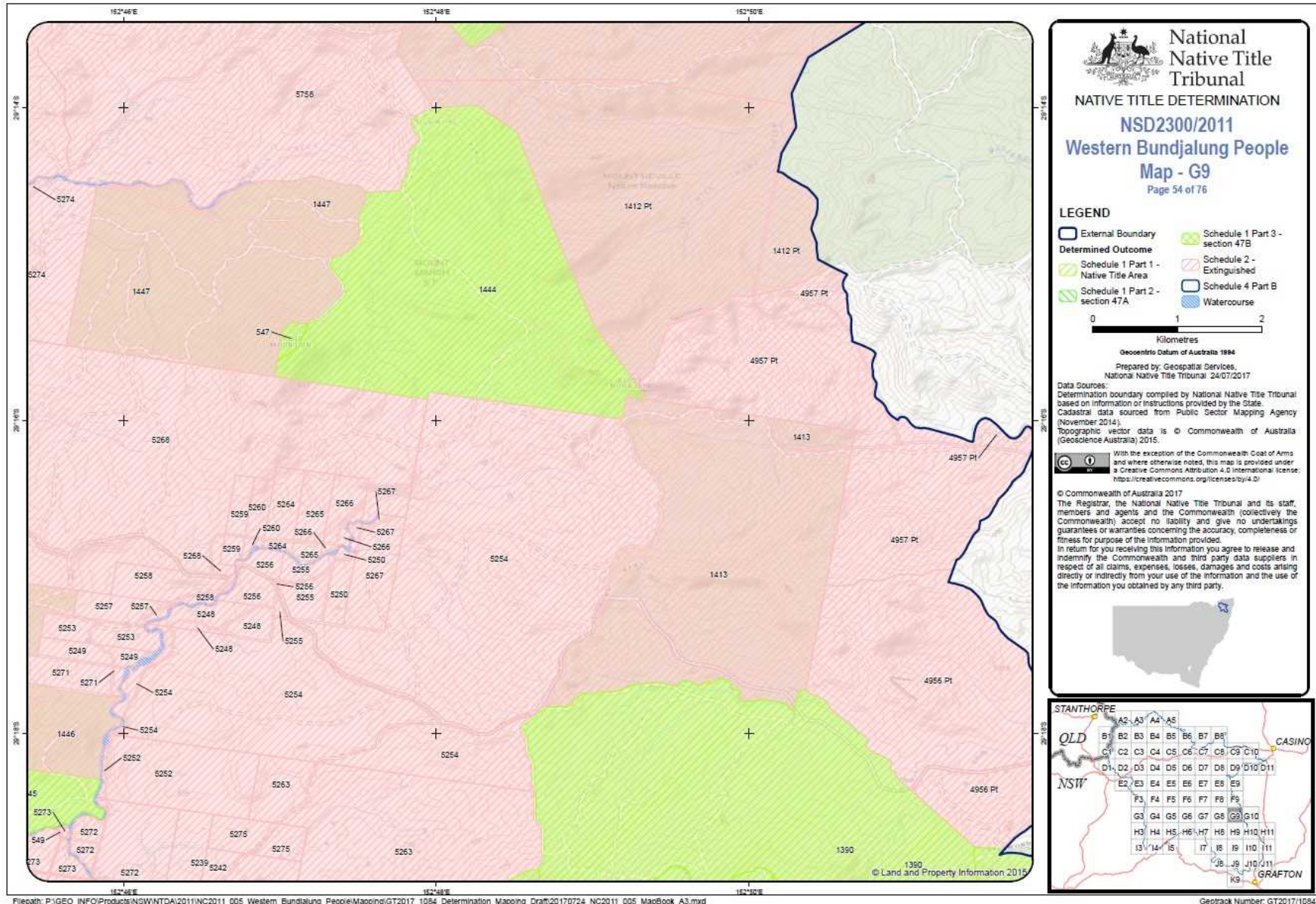
Data Sources:  
 Determination boundary compiled by National Native Title Tribunal based on information or instructions provided by the State.  
 Cadastral data sourced from Public Sector Mapping Agency (November 2014).  
 Topographic vector data is © Commonwealth of Australia (Geoscience Australia) 2015.

With the exception of the Commonwealth Coat of Arms and where otherwise noted, this map is provided under a Creative Commons Attribution 4.0 International license:  
<https://creativecommons.org/licenses/by/4.0/>

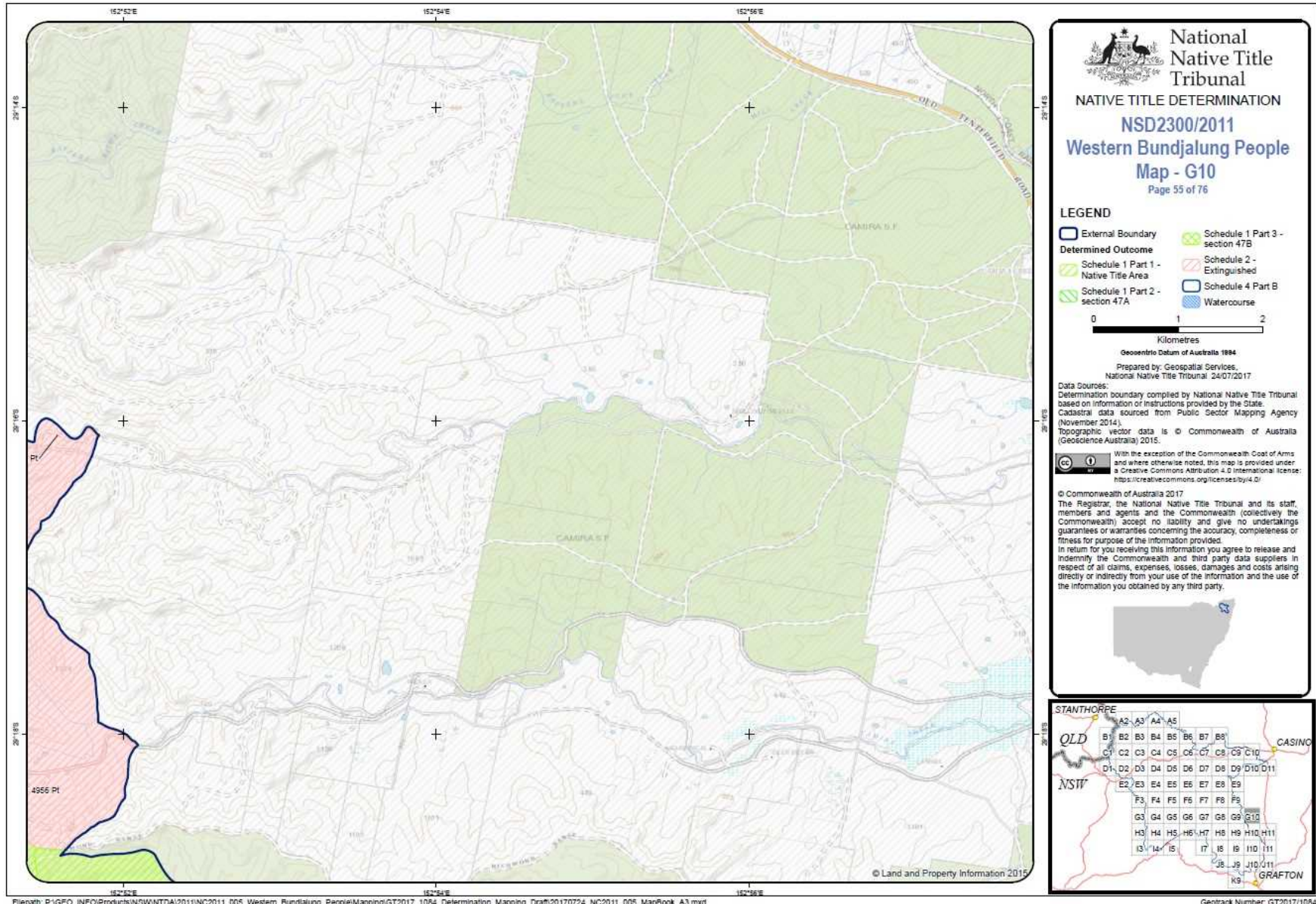
© Commonwealth of Australia 2017  
 The Registrar, the National Native Title Tribunal and its staff, members and agents and the Commonwealth (collectively the Commonwealth) accept no liability and give no undertakings, guarantees or warranties concerning the accuracy, completeness or fitness for purpose of the information provided.  
 In return for you receiving this information you agree to release and indemnify the Commonwealth and third party data suppliers in respect of all claims, expenses, losses, damages and costs arising directly or indirectly from your use of the information and the use of the information you obtained by any third party.



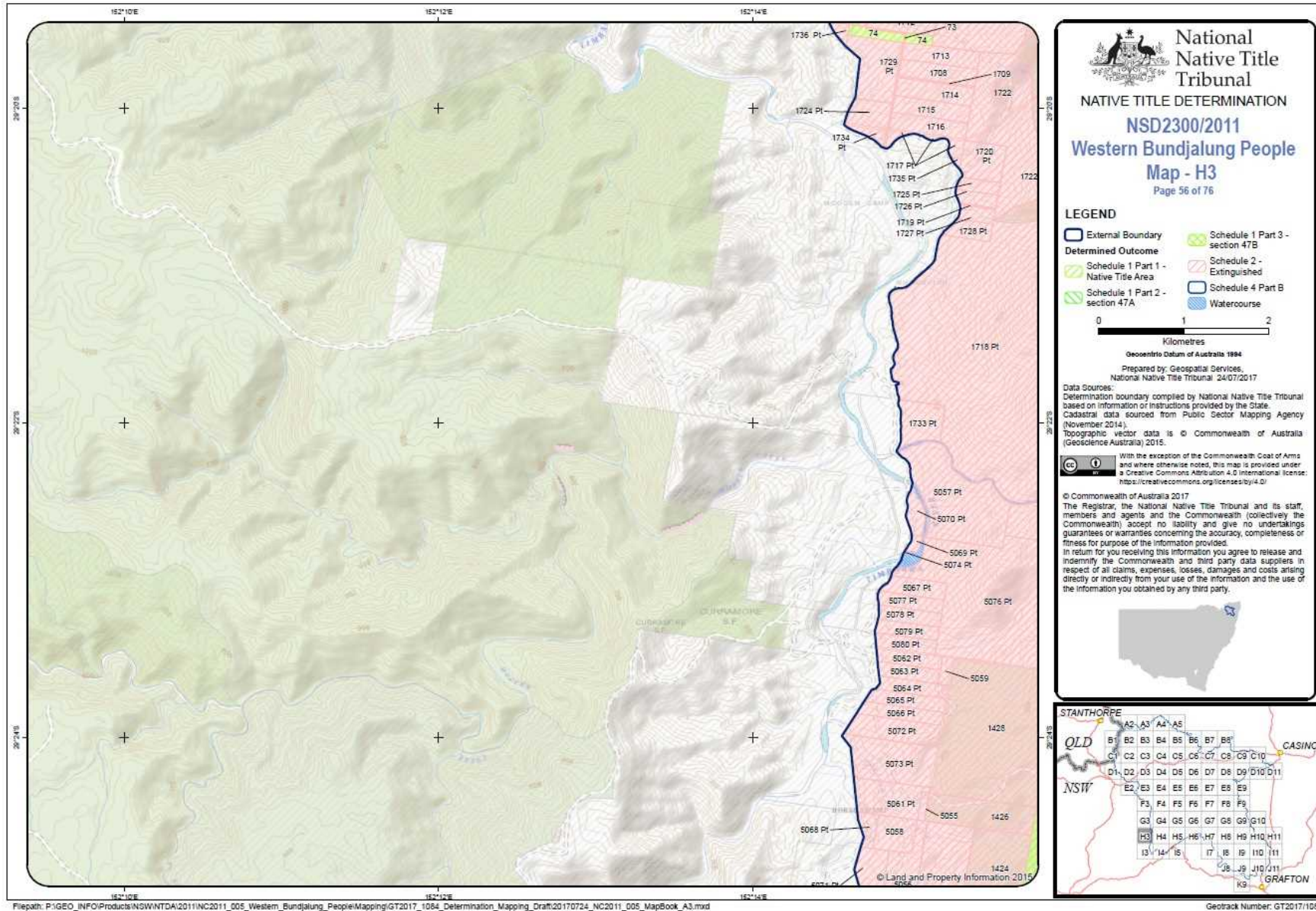




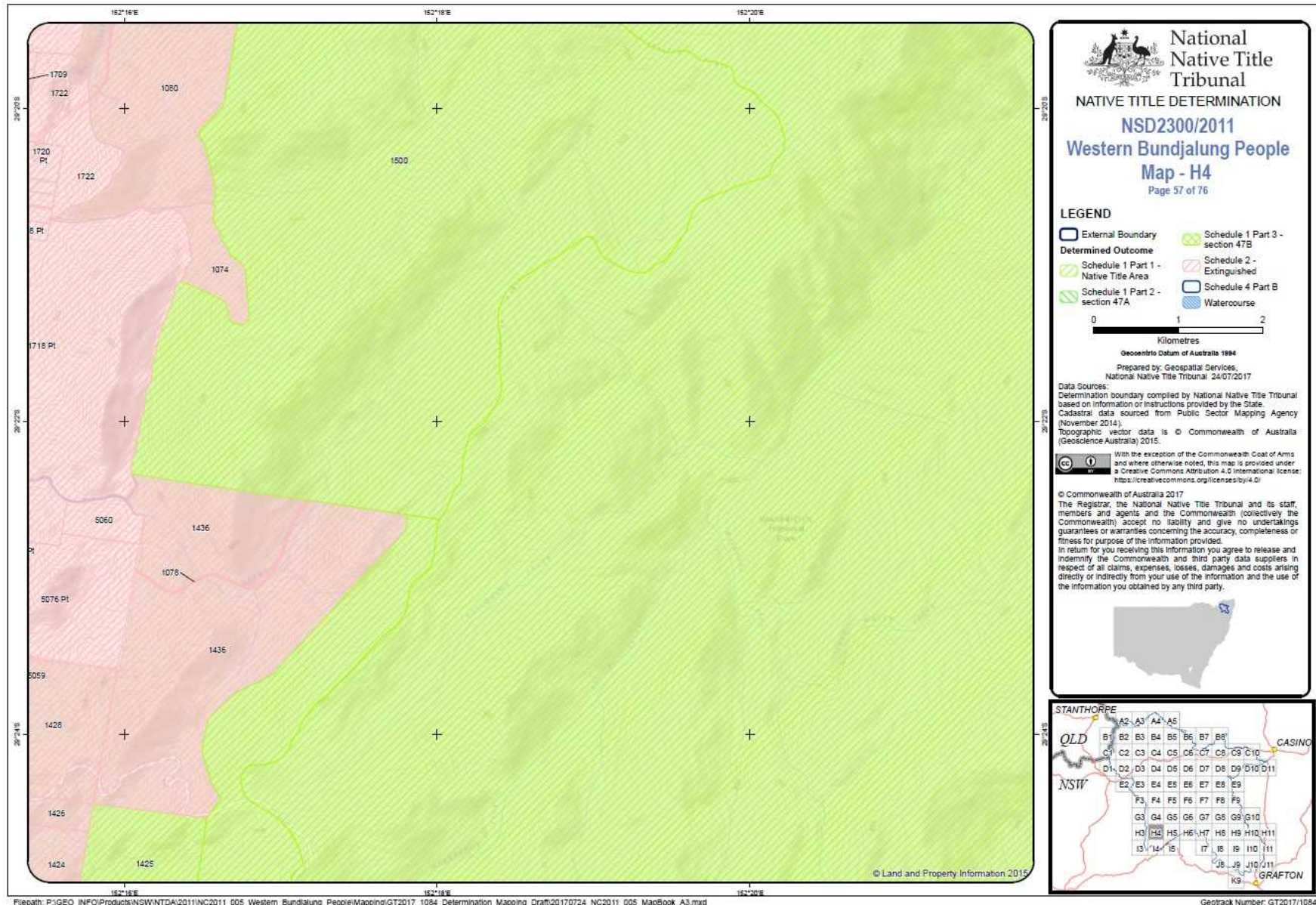




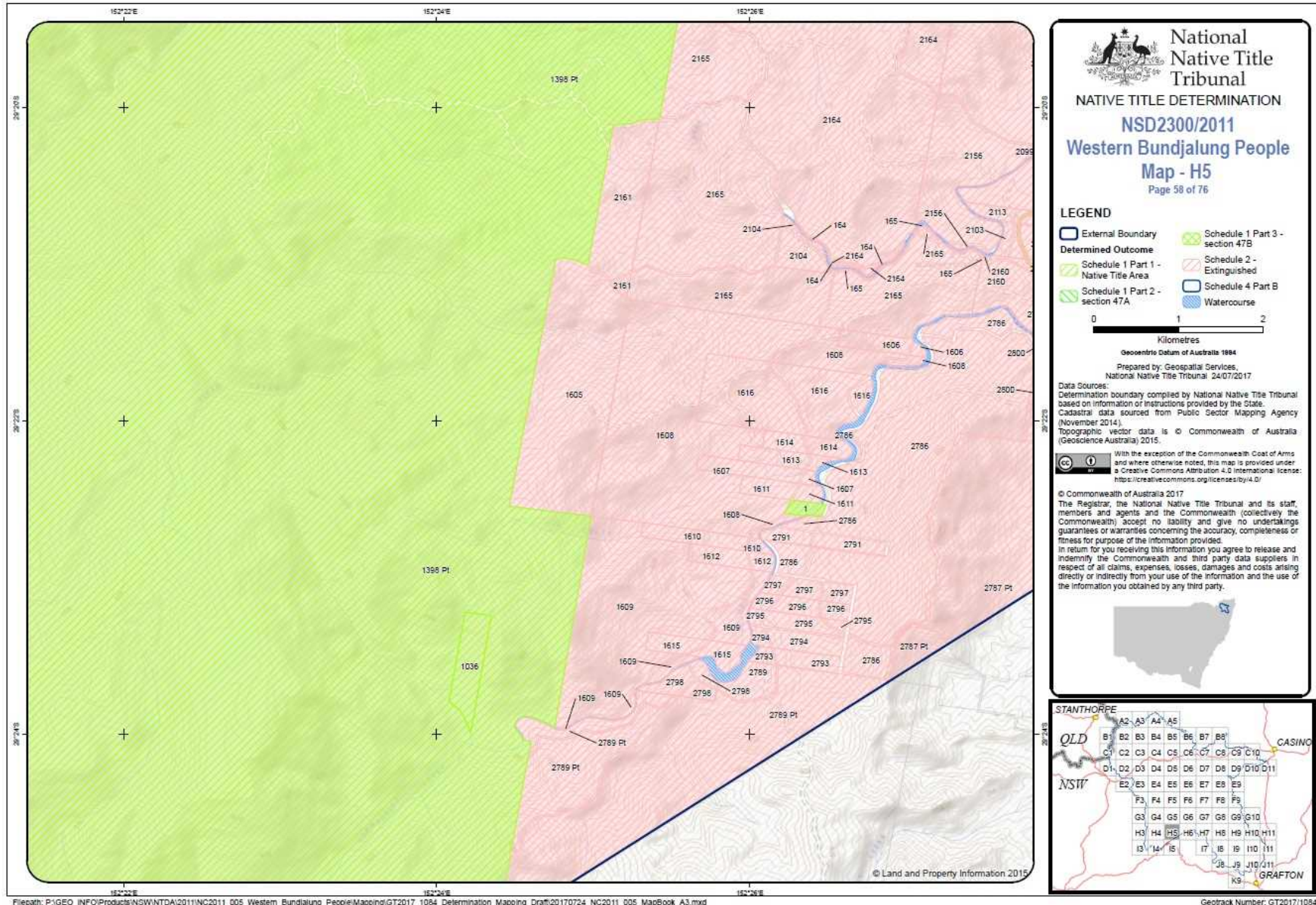




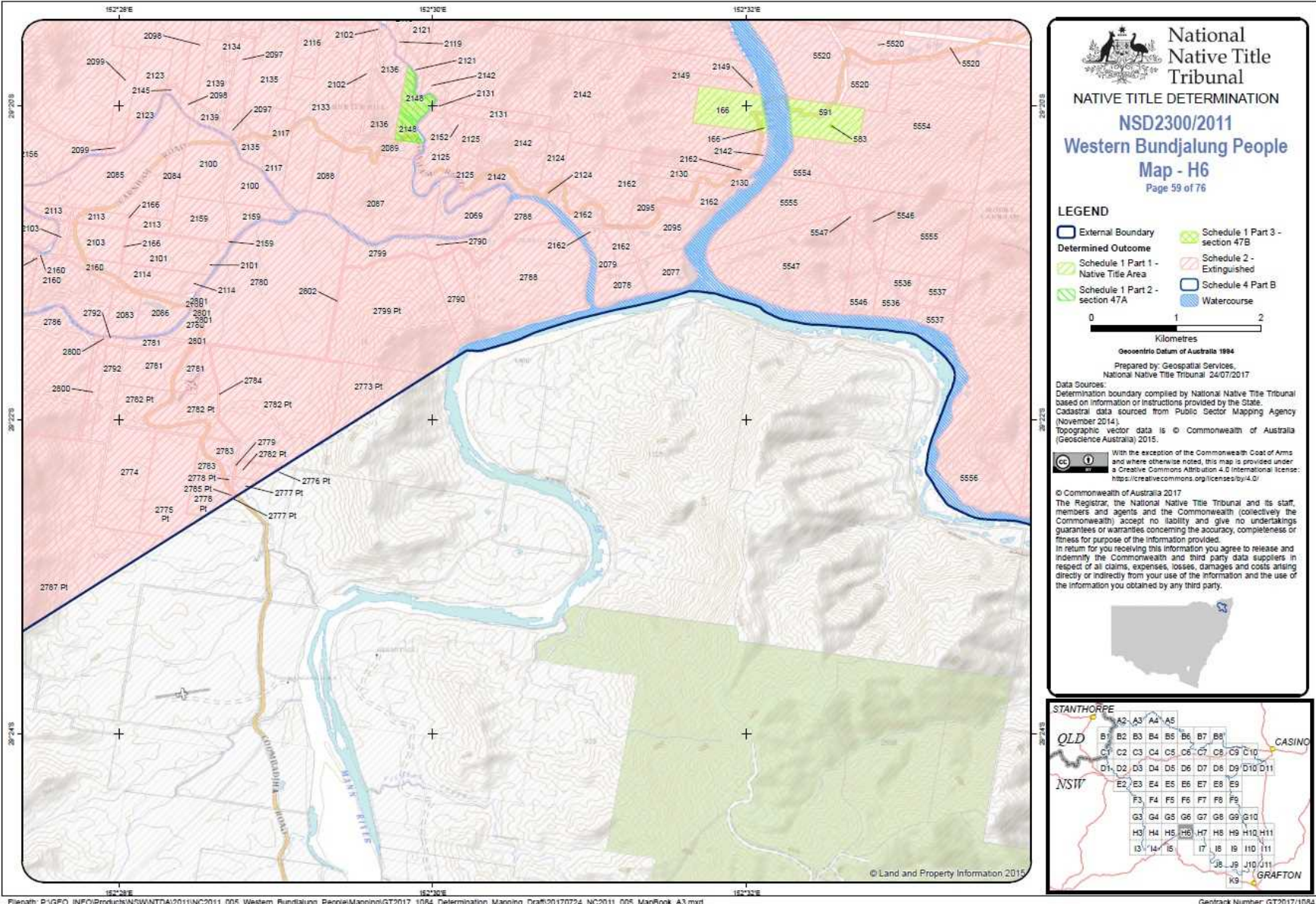




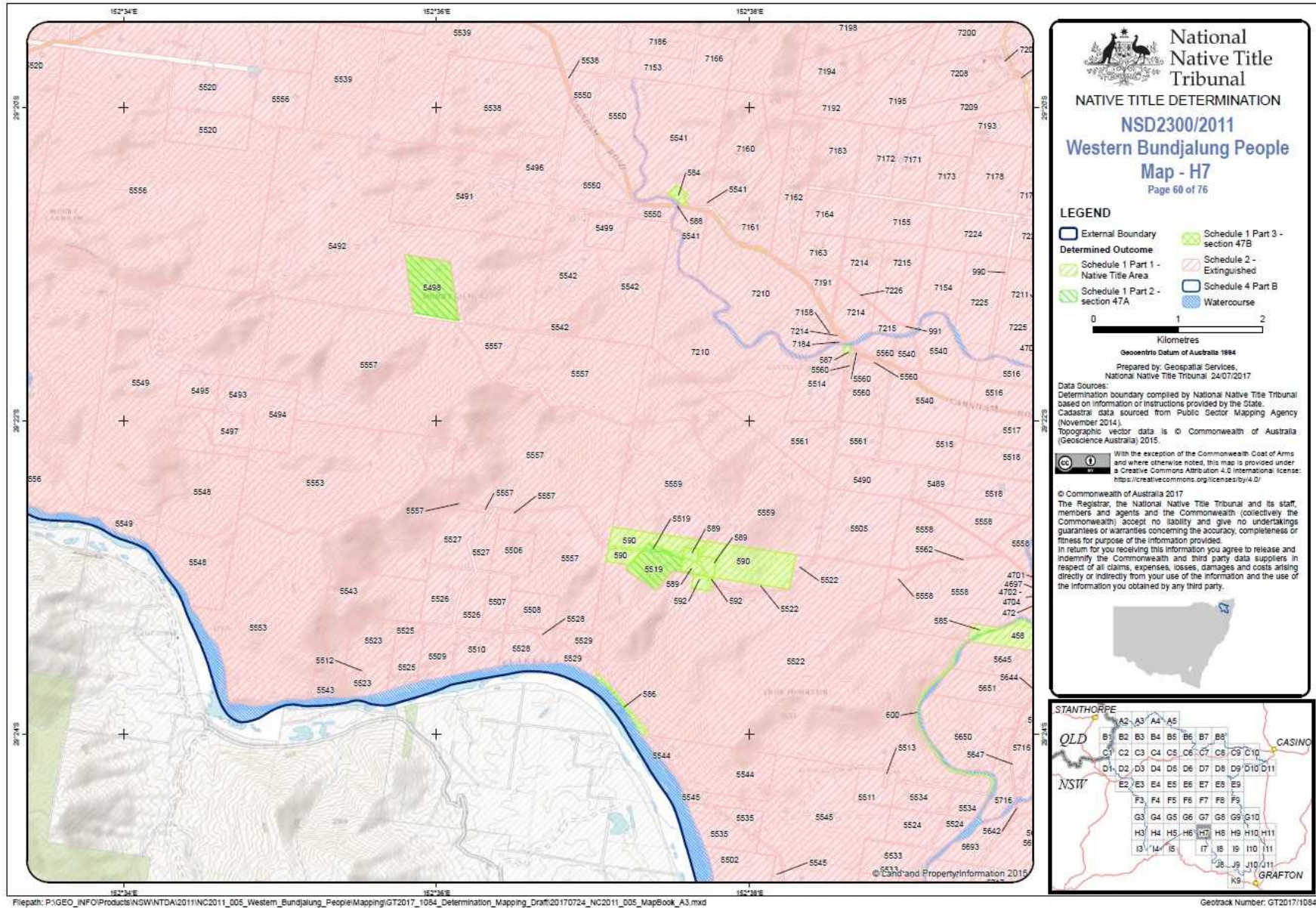




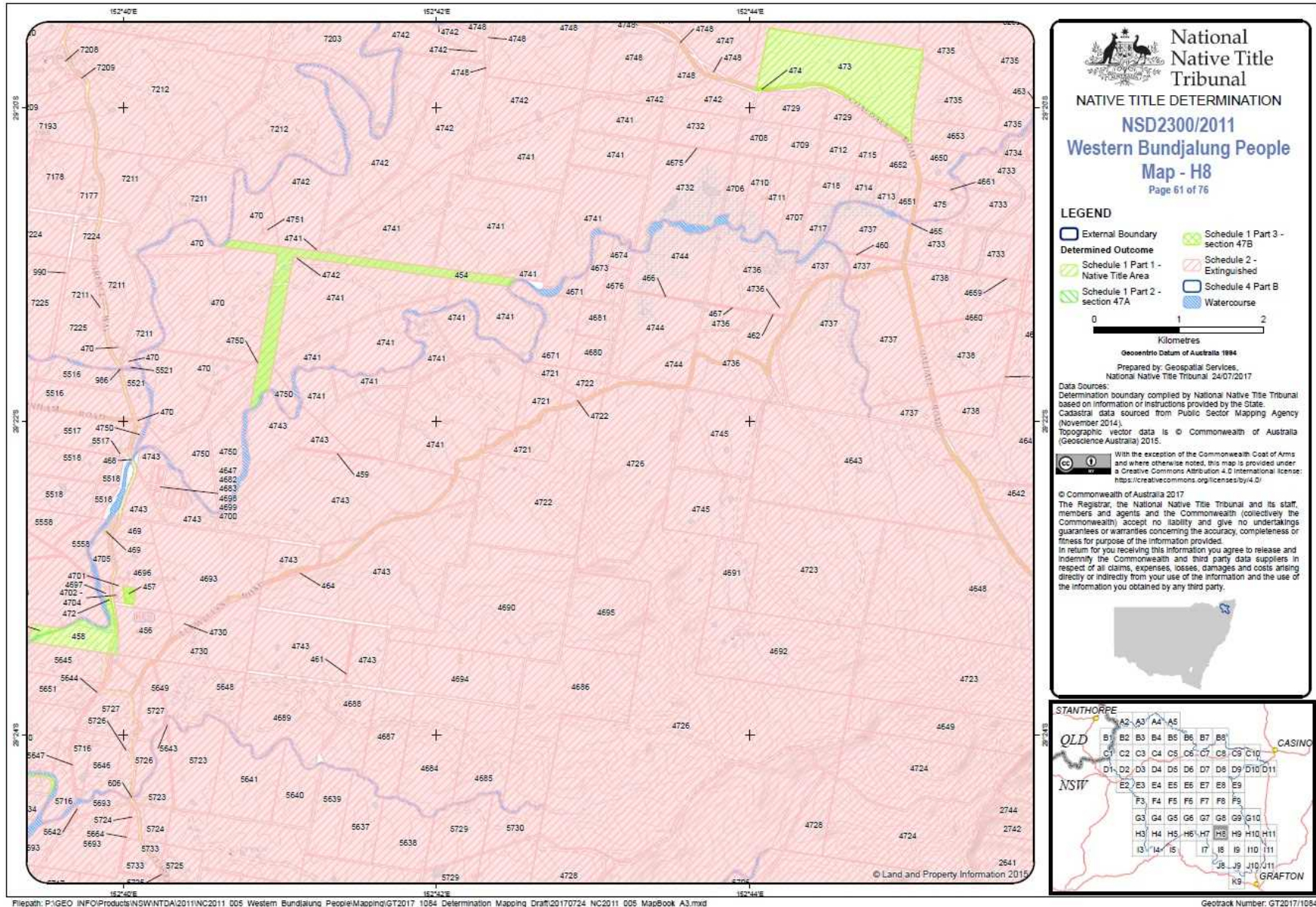




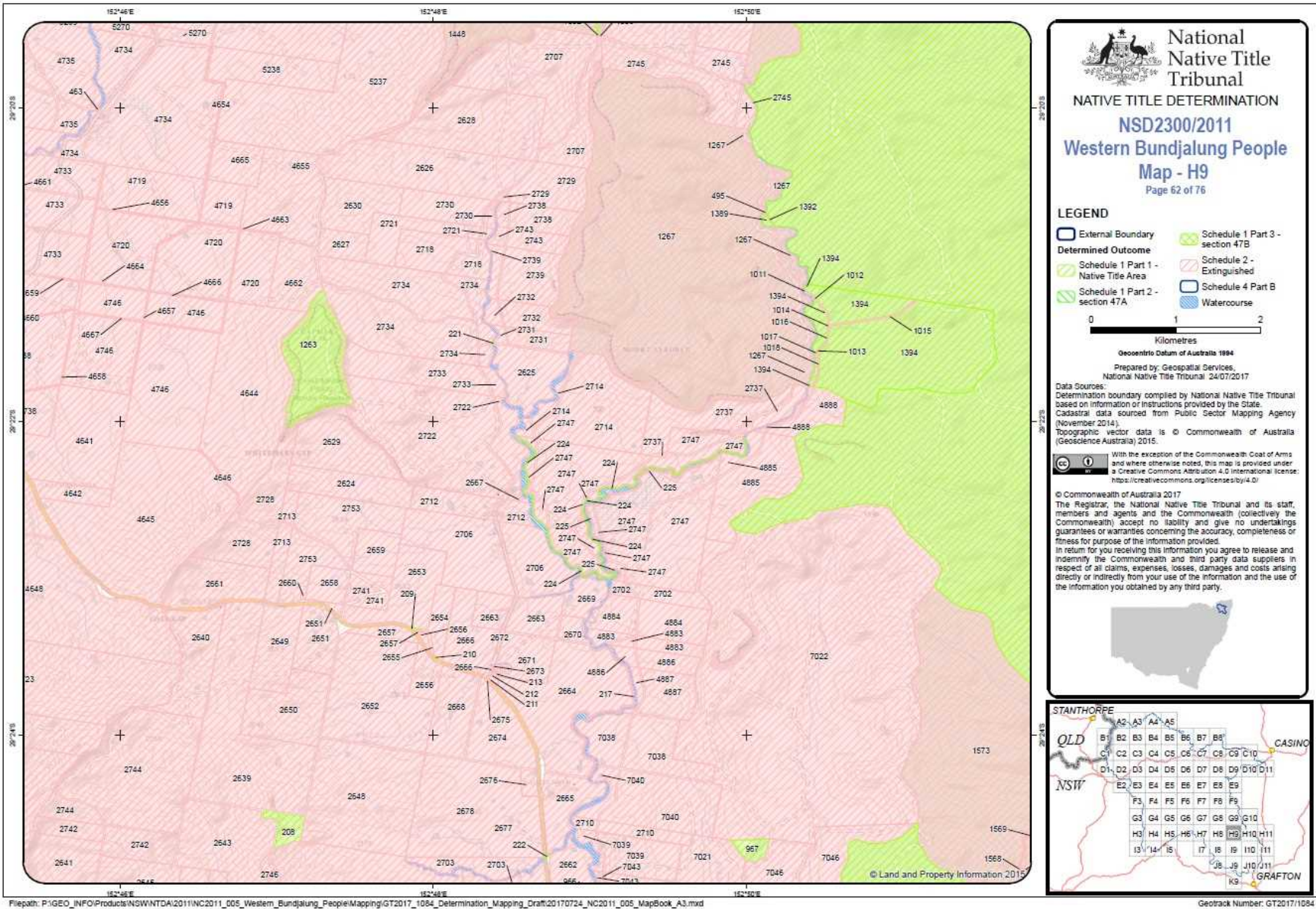




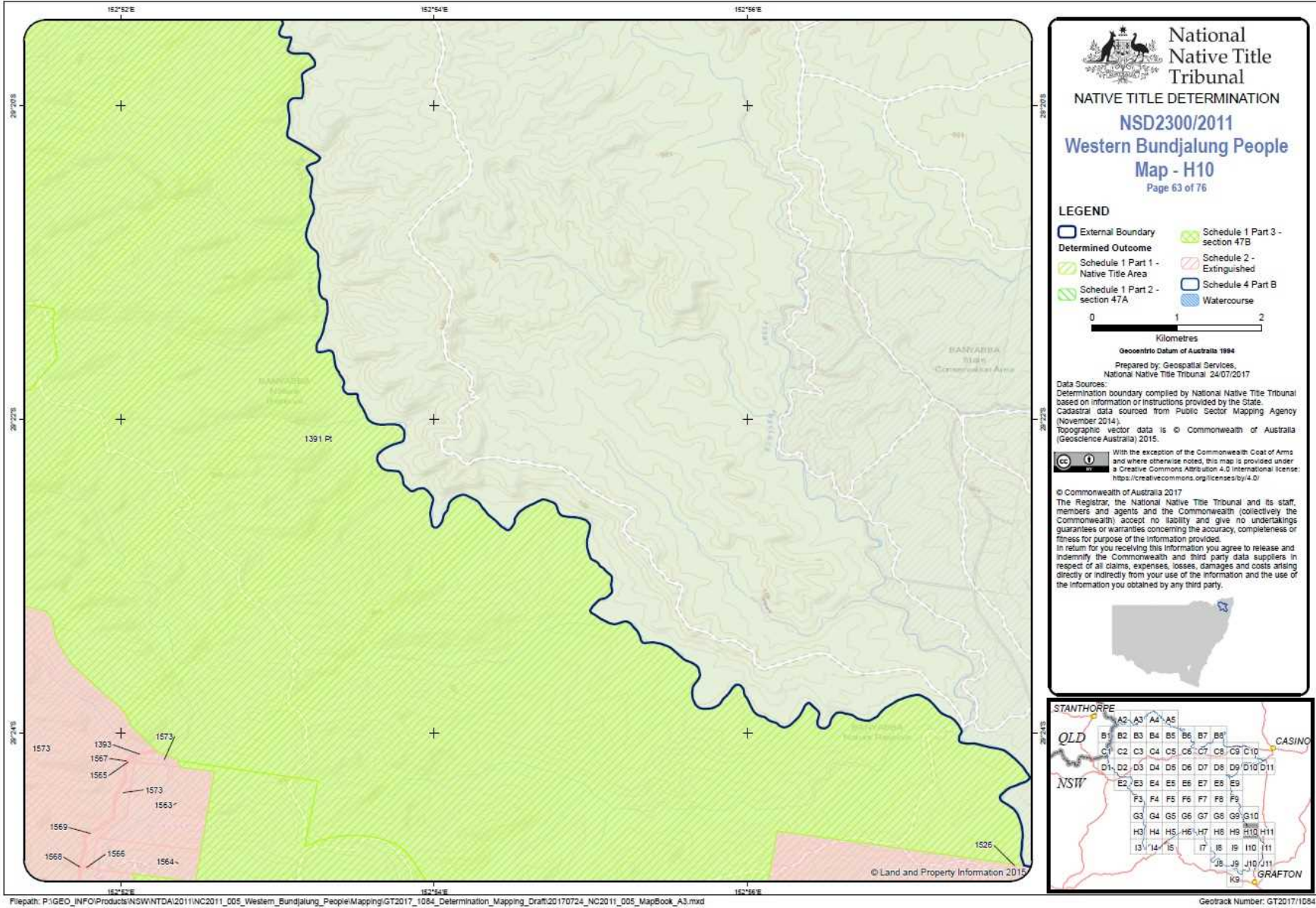




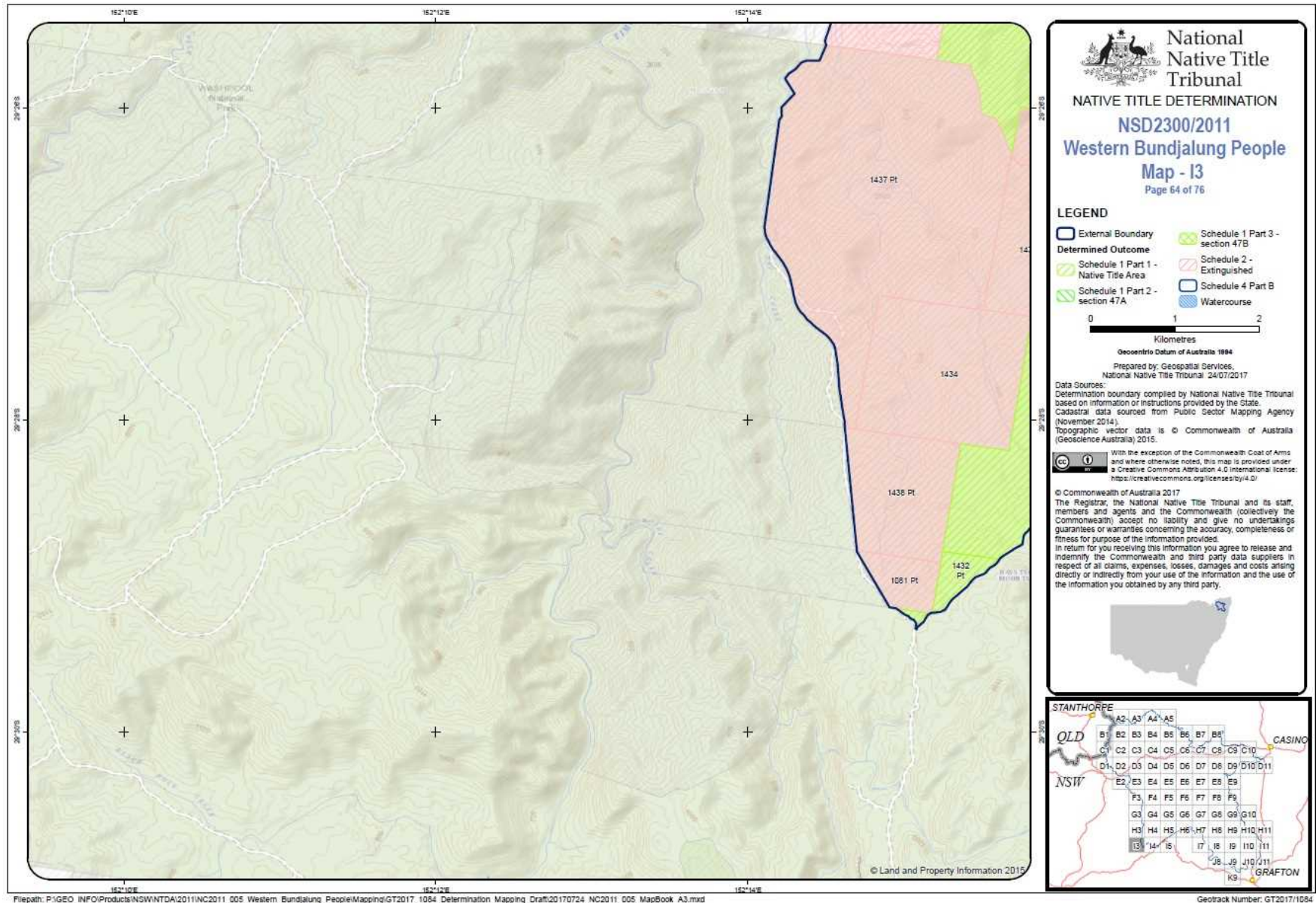




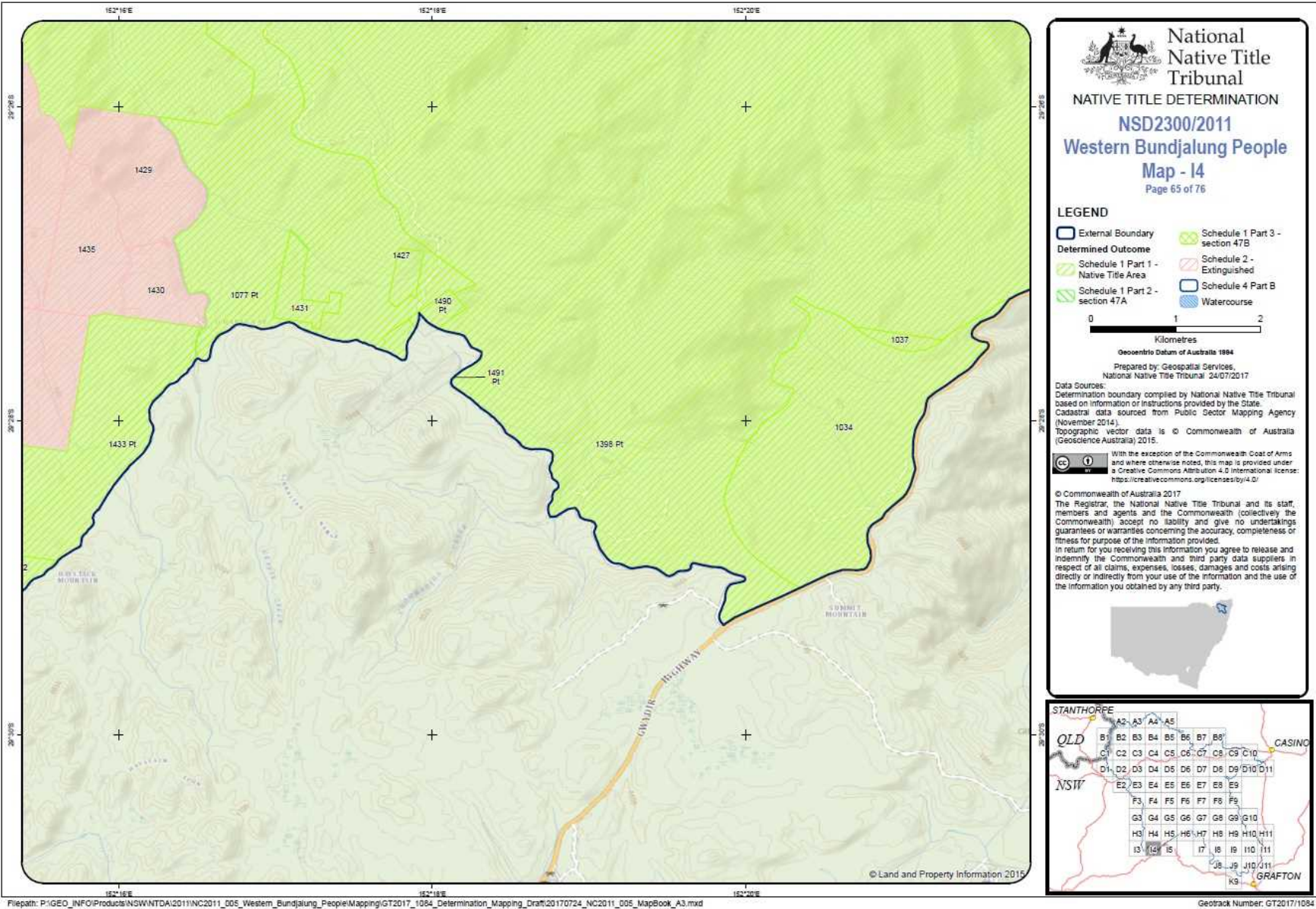




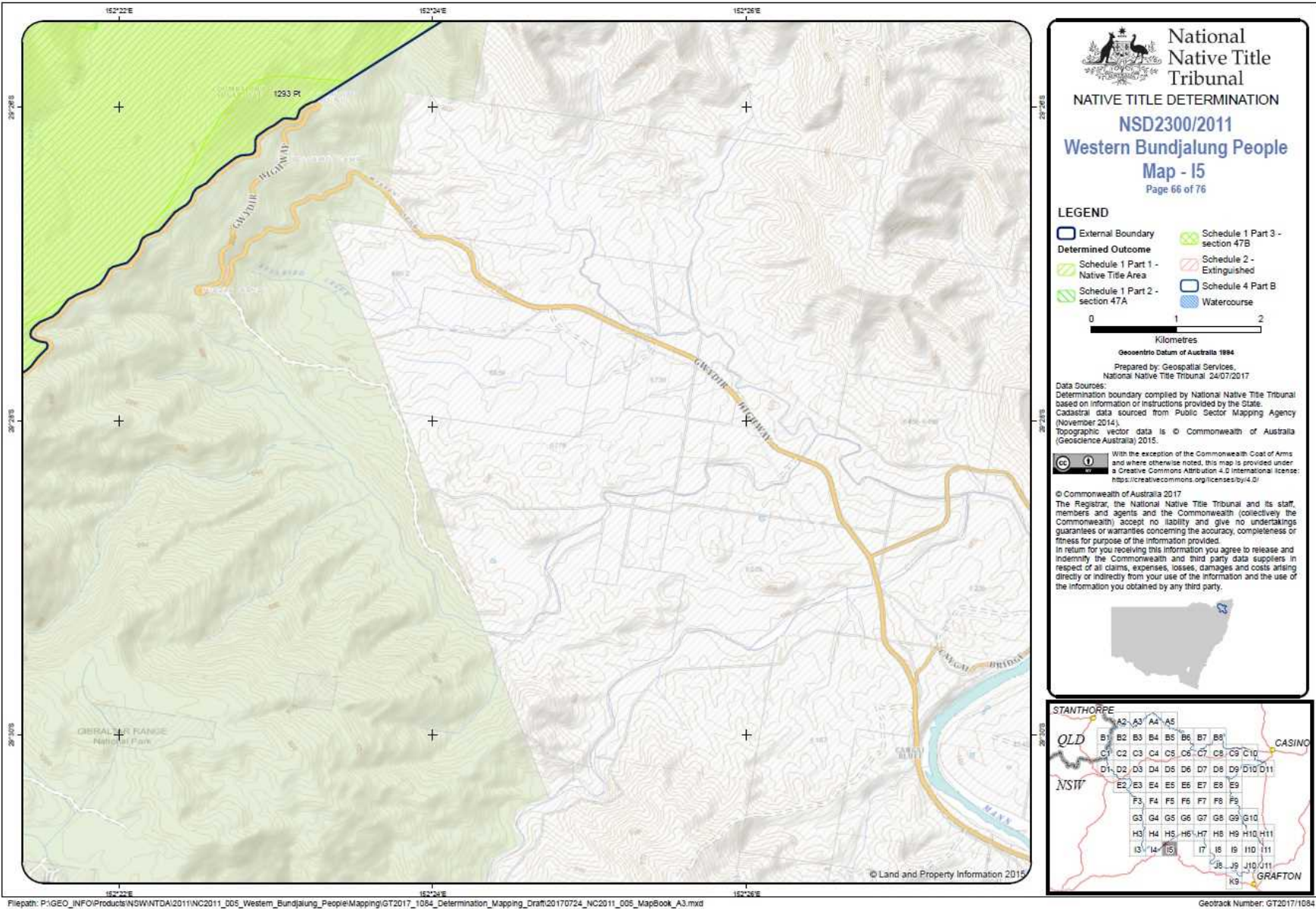




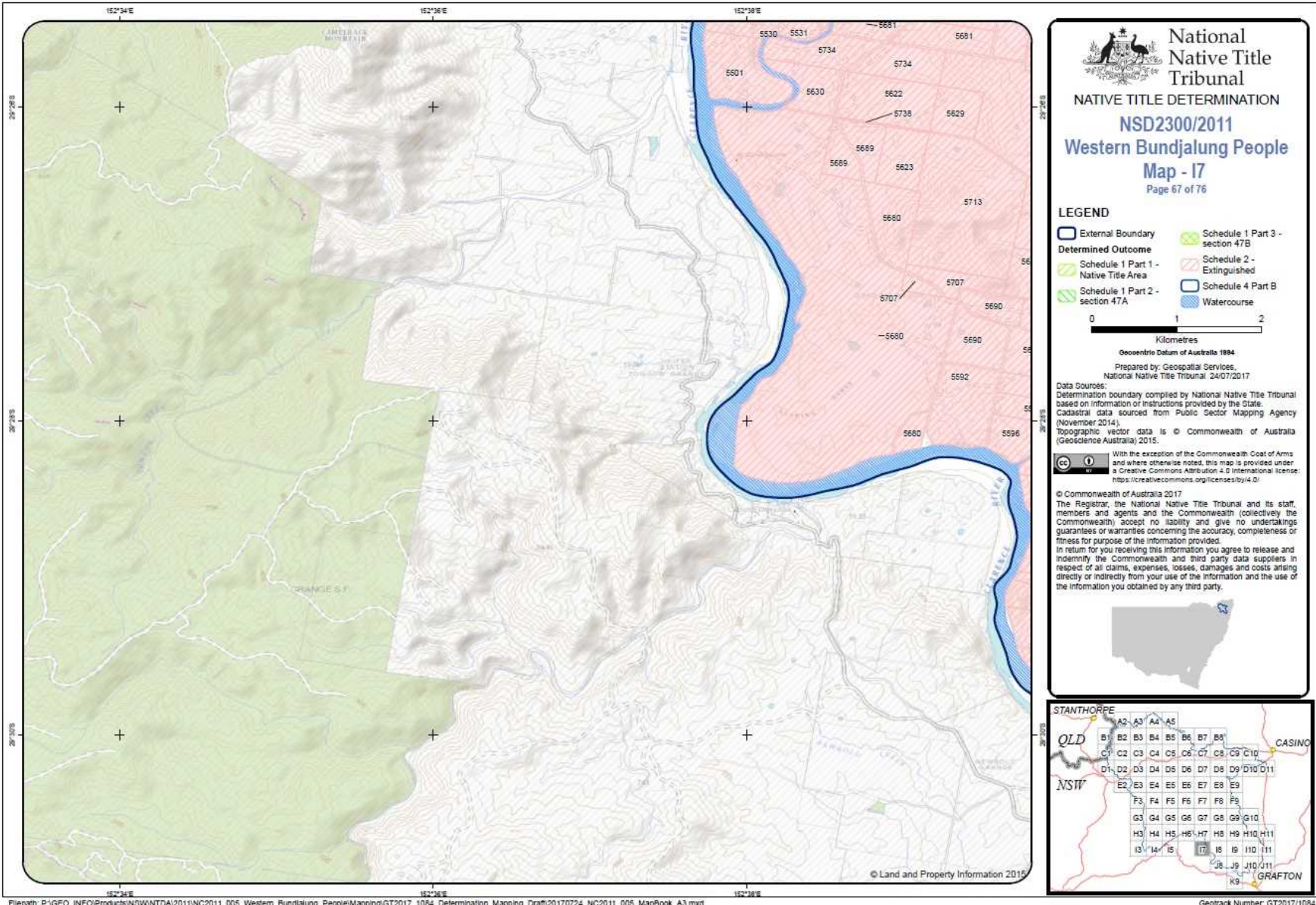




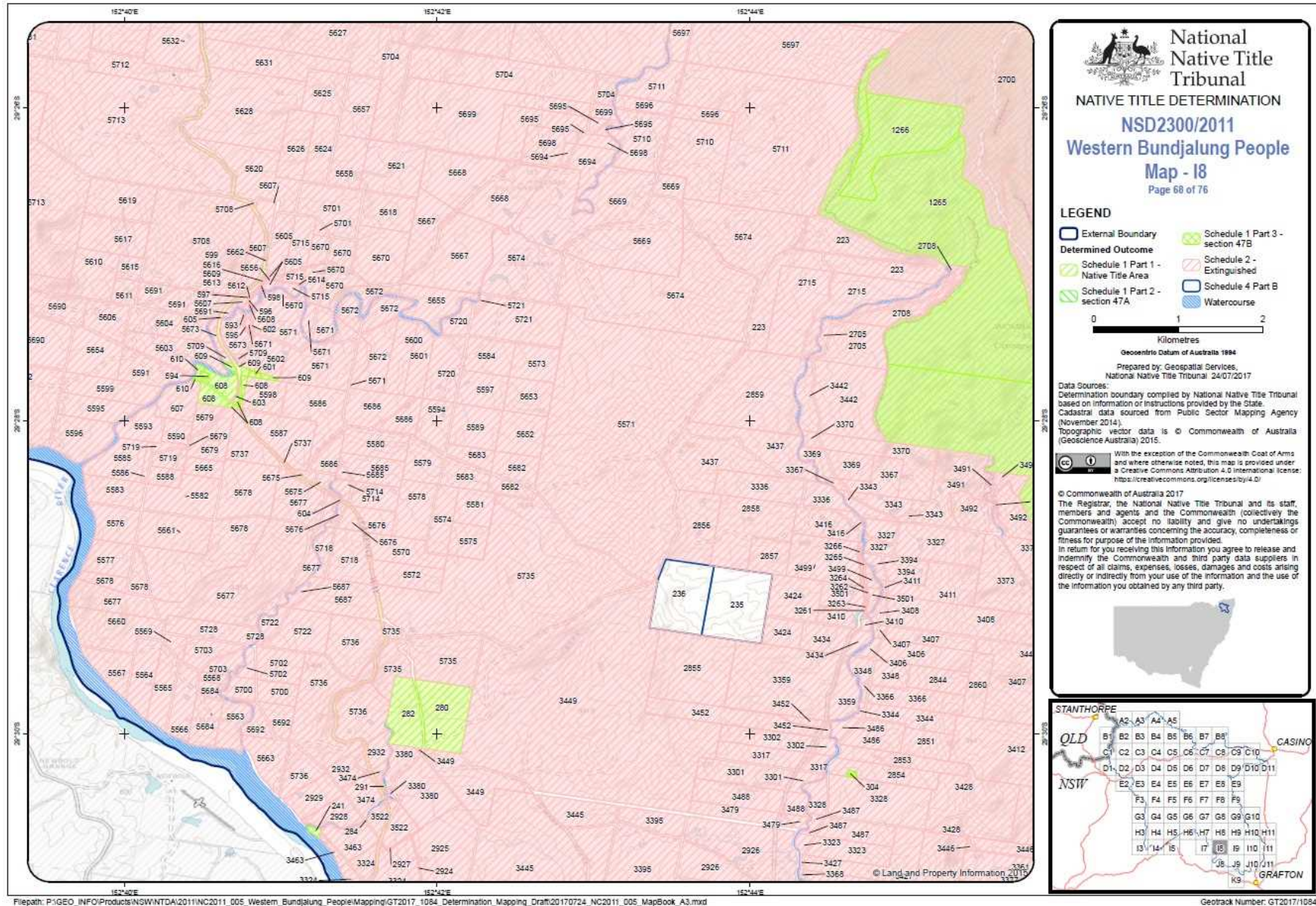




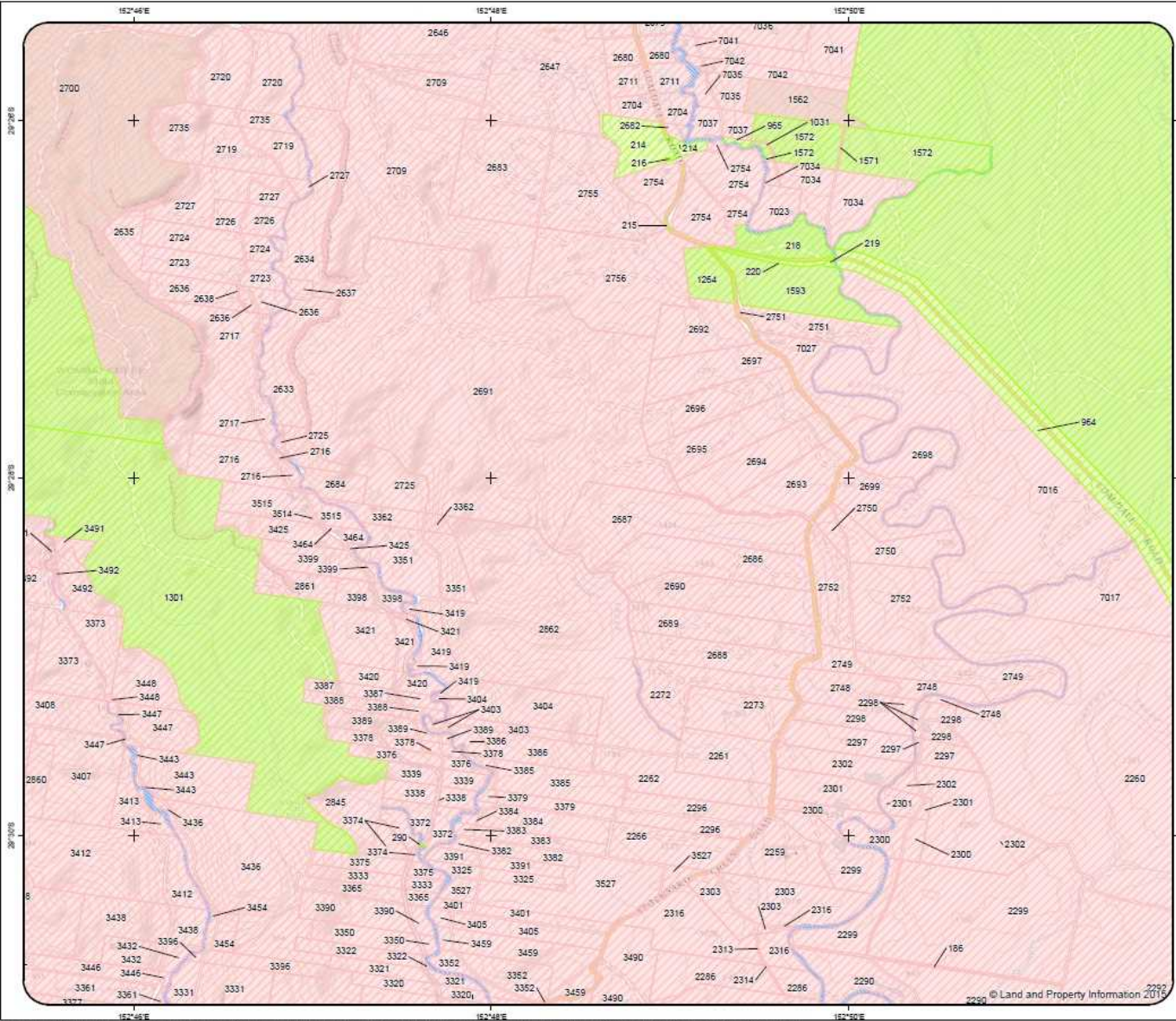














**National Native Title Tribunal**  
 NATIVE TITLE DETERMINATION  
**NSD2300/2011**  
**Western Bundjalung People**  
**Map - I9**  
 Page 69 of 76

**LEGEND**

 External Boundary	 Schedule 1 Part 3 - section 47B
 Determined Outcome	 Schedule 2 - Extinguished
 Schedule 1 Part 1 - Native Title Area	 Schedule 4 Part B
 Schedule 1 Part 2 - section 47A	 Watercourse

0 1 2  
Kilometres

Geocentric Datum of Australia 1984  
 Prepared by: Geospatial Services,  
 National Native Title Tribunal 24/07/2017

Data Sources:  
 Determination boundary compiled by National Native Title Tribunal based on information or instructions provided by the State.  
 Cadastral data sourced from Public Sector Mapping Agency (November 2014).  
 Topographic vector data is © Commonwealth of Australia (Geoscience Australia) 2015.

With the exception of the Commonwealth Coat of Arms and where otherwise noted, this map is provided under a Creative Commons Attribution 4.0 International license:  
<https://creativecommons.org/licenses/by/4.0/>

© Commonwealth of Australia 2017  
 The Registrar, the National Native Title Tribunal and its staff, members and agents and the Commonwealth (collectively the Commonwealth) accept no liability and give no undertakings, guarantees or warranties concerning the accuracy, completeness or fitness for purpose of the information provided.  
 In return for you receiving this information you agree to release and indemnify the Commonwealth and third party data suppliers in respect of all claims, expenses, losses, damages and costs arising directly or indirectly from your use of the information and the use of the information you obtained by any third party.



STANTHORPE



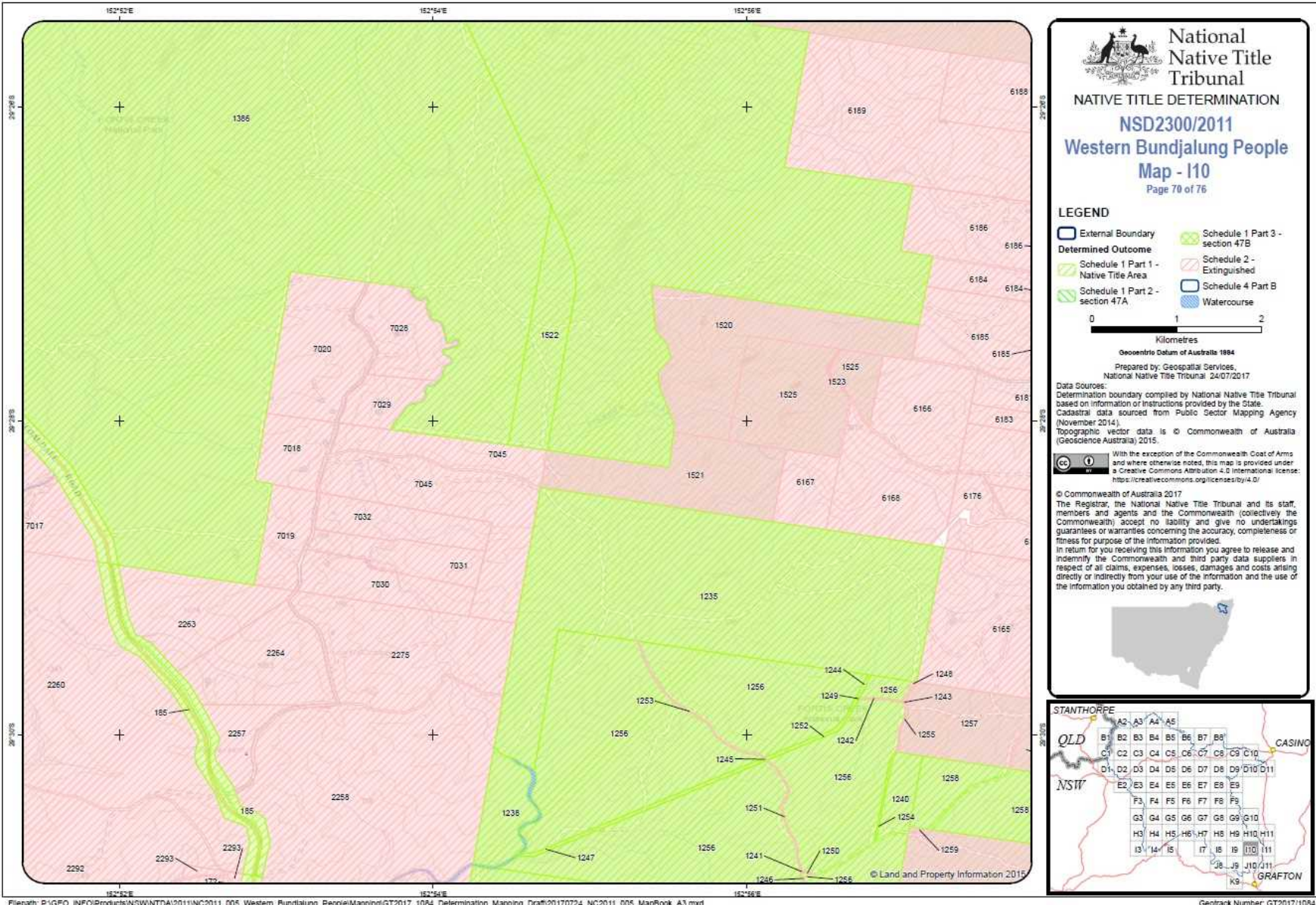
CASINO

NSW

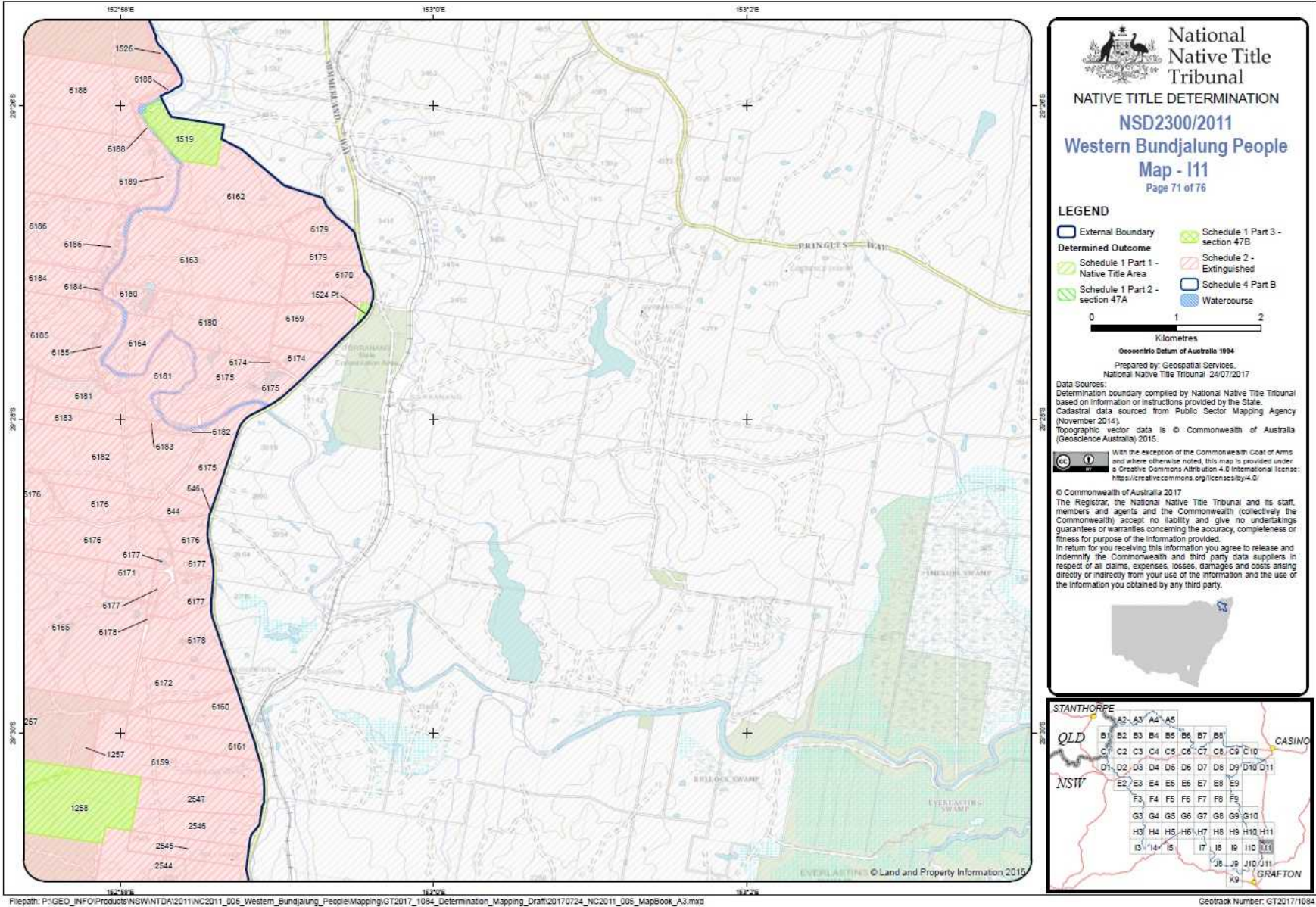
GRAFTON

© Land and Property Information 2017

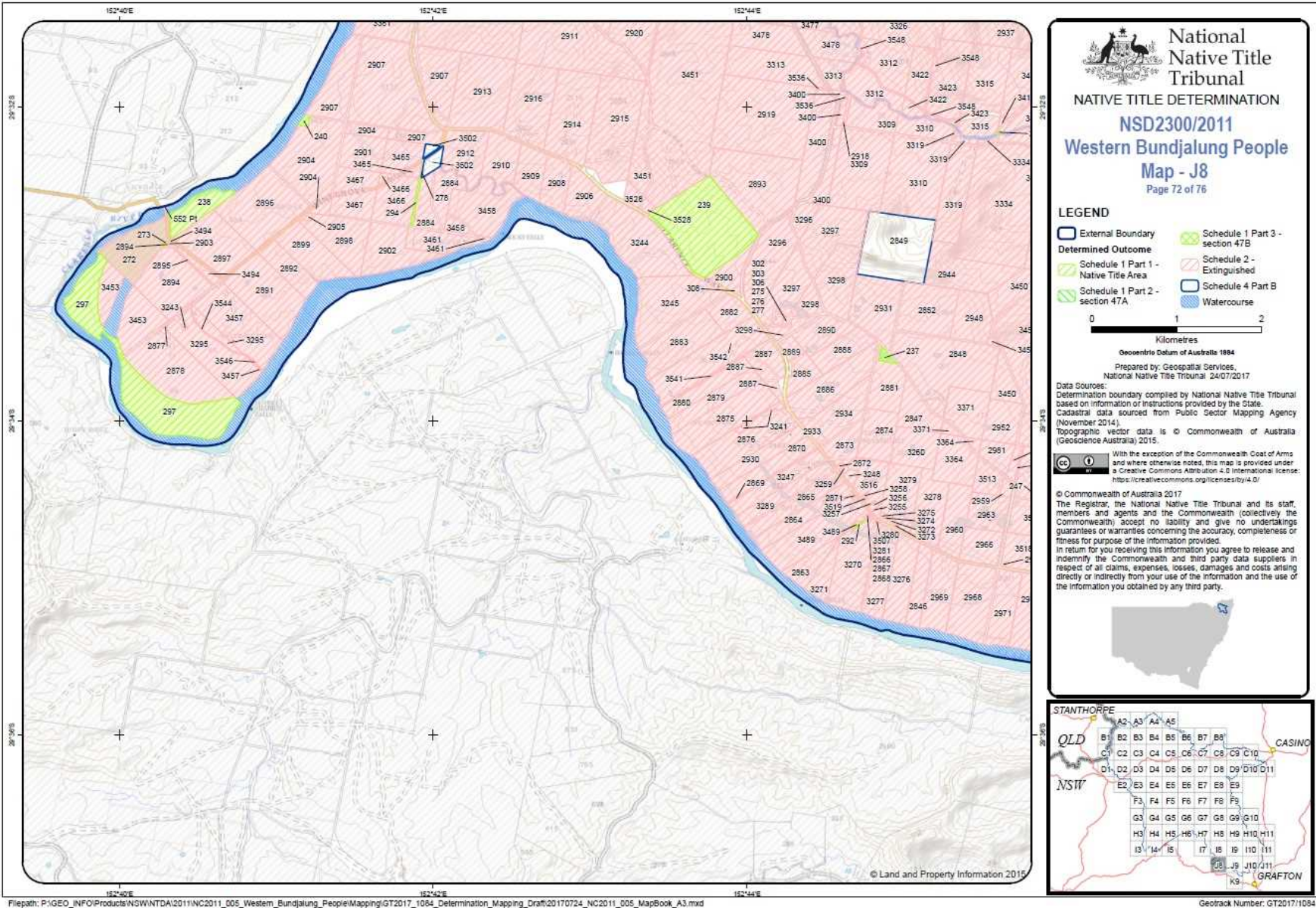






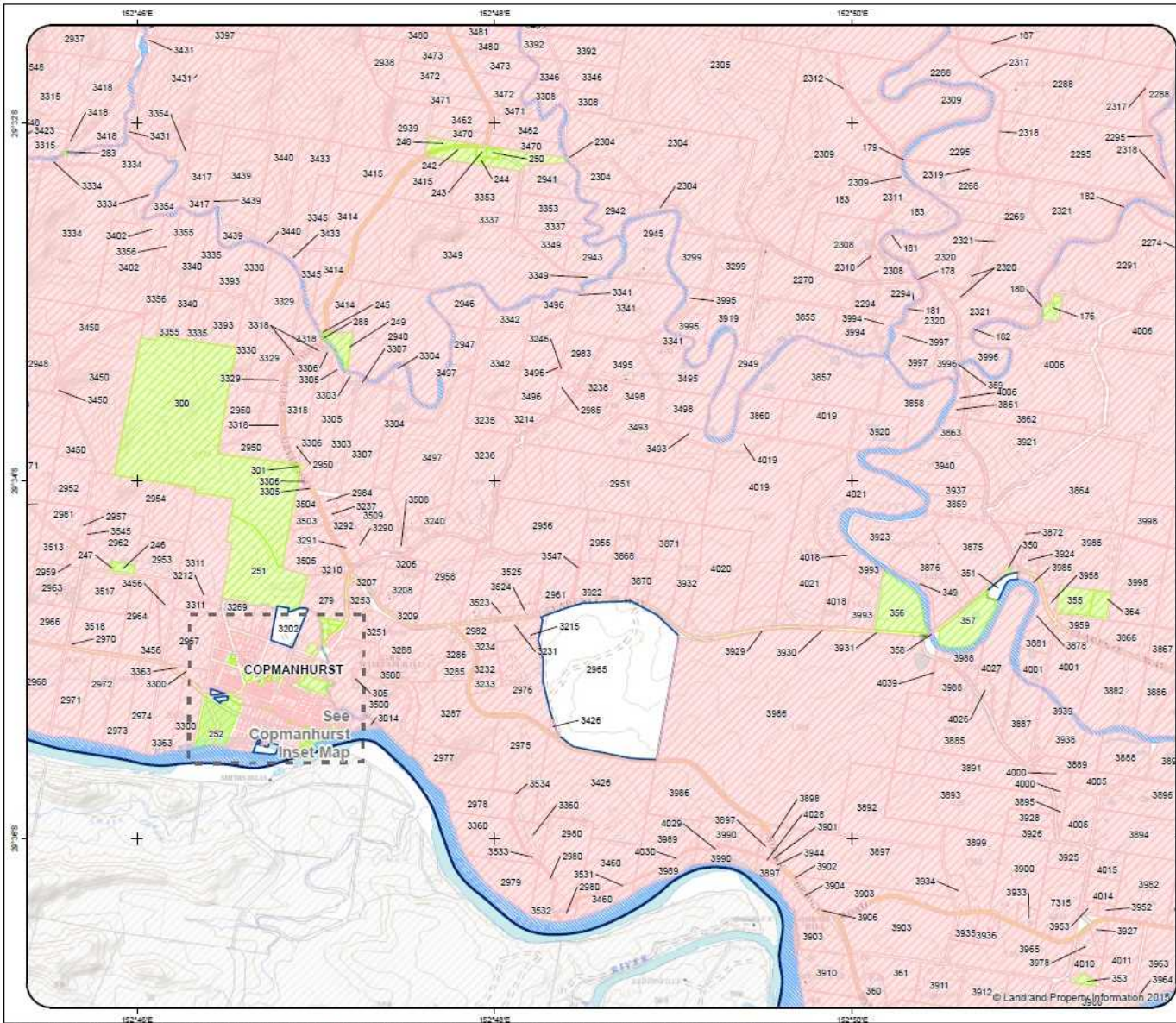






Filepath: P:\GEO\_INFO\Products\NSW\NTDA\2011\NC2011\_005\_Western\_Bundjalung\_People\Mapping\GT2017\_1084\_Determination\_Mapping\_Draft\20170724\_NC2011\_005\_MapBook\_A3.mxd





Filepath: P:\GEO\_INFO\Products\NSW\NTDA\2011\NC2011\_005\_Western\_Bundjalung\_People\Mapping\GT2017\_1084\_Determination\_Mapping\_Draft\20170724\_NC2011\_005\_MapBook\_A3.mxd



**National  
Native Title  
Tribunal**

**NATIVE TITLE DETERMINATION**

**NSD2300/2011**

**Western Bundjalung People**

**Map - J9**

Page 73 of 76

**LEGEND**

- External Boundary
- Schedule 1 Part 3 - section 47B
- Schedule 1 Part 1 - Native Title Area
- Schedule 1 Part 2 - section 47A
- Schedule 2 - Extinguished
- Schedule 4 Part B
- Watercourse

0 1 2  
Kilometres

Geocentric Datum of Australia 1984  
 Prepared by: Geospatial Services,  
 National Native Title Tribunal 24/07/2017

Data Sources:  
 Determination boundary compiled by National Native Title Tribunal based on information or instructions provided by the State.  
 Cadastral data sourced from Public Sector Mapping Agency (November 2014).  
 Topographic vector data is © Commonwealth of Australia (Geoscience Australia) 2015.

 With the exception of the Commonwealth Coat of Arms and where otherwise noted, this map is provided under a Creative Commons Attribution 4.0 International license: <https://creativecommons.org/licenses/by/4.0/>

© Commonwealth of Australia 2017  
 The Registrar, the National Native Title Tribunal and its staff, members and agents and the Commonwealth (collectively the Commonwealth) accept no liability and give no undertakings, guarantees or warranties concerning the accuracy, completeness or fitness for purpose of the information provided.  
 In return for you receiving this information you agree to release and indemnify the Commonwealth and third party data suppliers in respect of all claims, expenses, losses, damages and costs arising directly or indirectly from your use of the information and the use of the information you obtained by any third party.

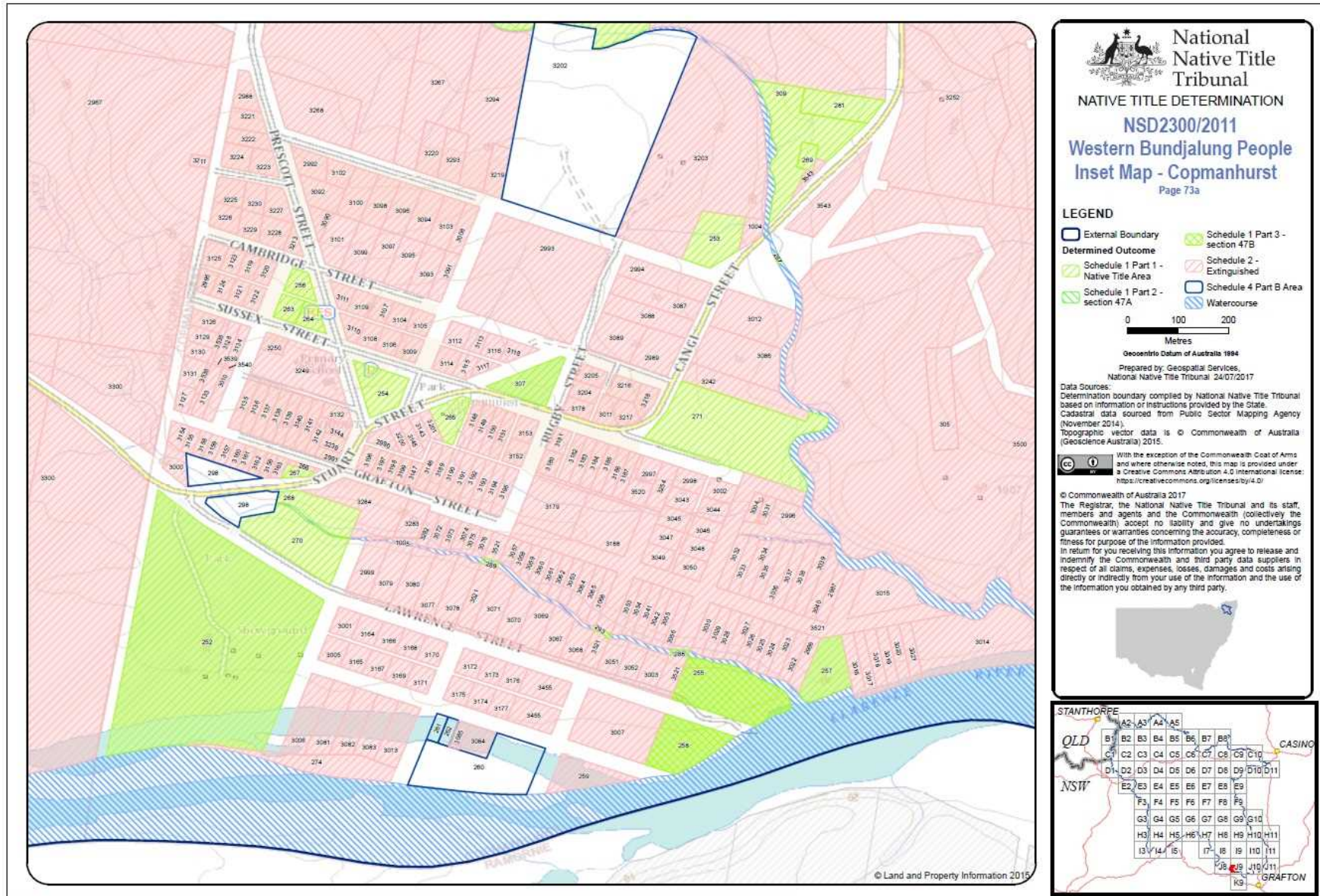




STANTHORPE  
 QLD  
 NSW  
 CASING  
 GRAFTON

Geotrack Number: GT2017/1084






  
**National Native Title Tribunal**  
**NATIVE TITLE DETERMINATION**  
**NSD2300/2011**  
**Western Bundjalung People**  
**Inset Map - Copmanhurst**  
 Page 73a

**LEGEND**

 External Boundary	 Schedule 1 Part 3 - section 47B
 Determined Outcome	 Schedule 2 - Extinguished
 Schedule 1 Part 1 - Native Title Area	 Schedule 4 Part B Area
 Schedule 1 Part 2 - section 47A	 Watercourse

0 100 200  
 Metres  
 Geocentric Datum of Australia 1984  
 Prepared by: Geospatial Services,  
 National Native Title Tribunal 24/07/2017

Data Sources:  
 Determination boundary compiled by National Native Title Tribunal based on information or instructions provided by the State.  
 Cadastral data sourced from Public Sector Mapping Agency (November 2014).  
 Topographic vector data is © Commonwealth of Australia (Geoscience Australia) 2015.

With the exception of the Commonwealth Coat of Arms and where otherwise noted, this map is provided under a Creative Commons Attribution 4.0 International license: <https://creativecommons.org/licenses/by/4.0/>

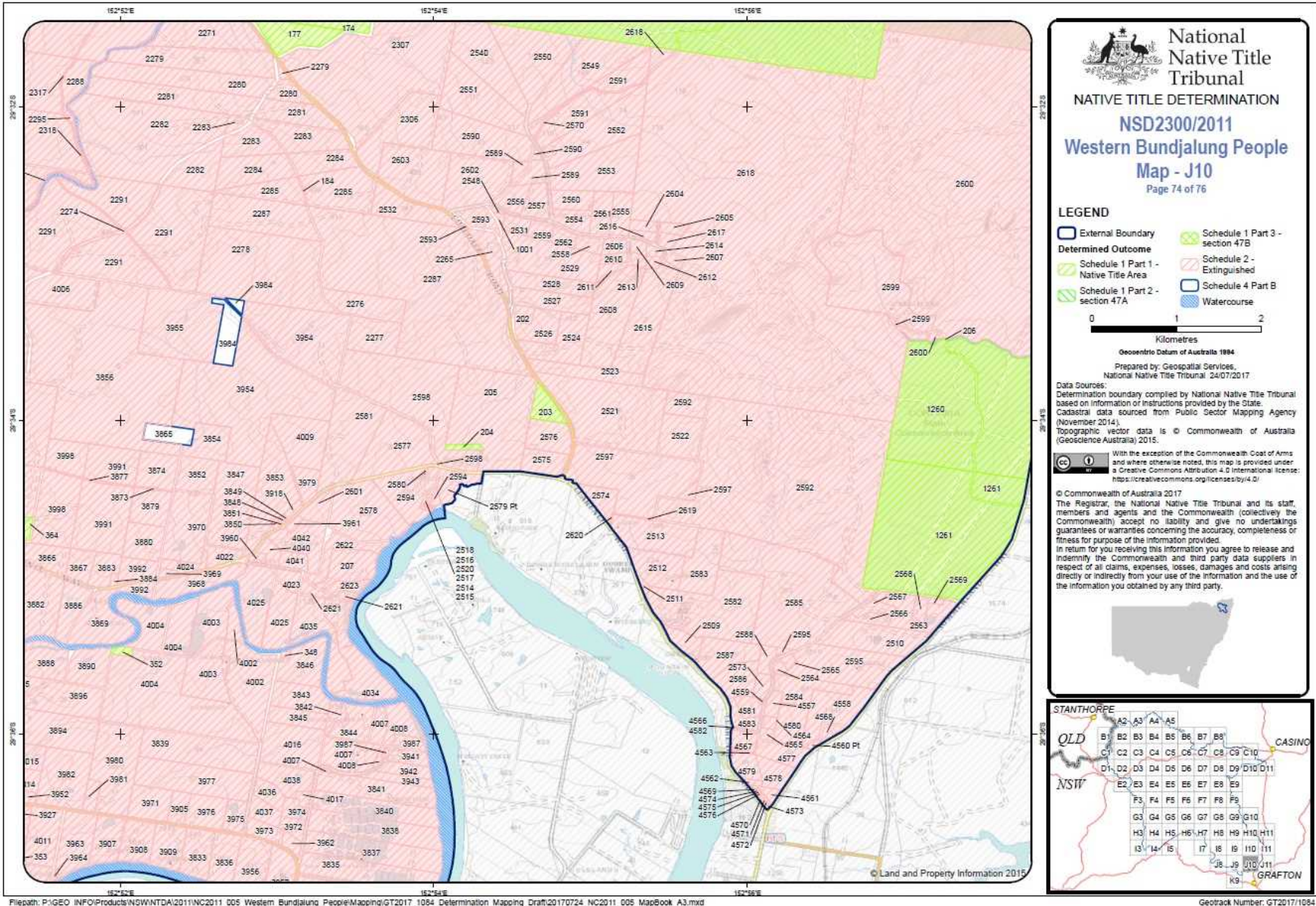
© Commonwealth of Australia 2017  
 The Registrar, the National Native Title Tribunal and its staff, members and agents and the Commonwealth (collectively the Commonwealth) accept no liability and give no undertakings, guarantees or warranties concerning the accuracy, completeness or fitness for purpose of the information provided.  
 In return for you receiving this information you agree to release and indemnify the Commonwealth and third party data suppliers in respect of all claims, expenses, losses, damages and costs arising directly or indirectly from your use of the information and the use of the information you obtained by any third party.



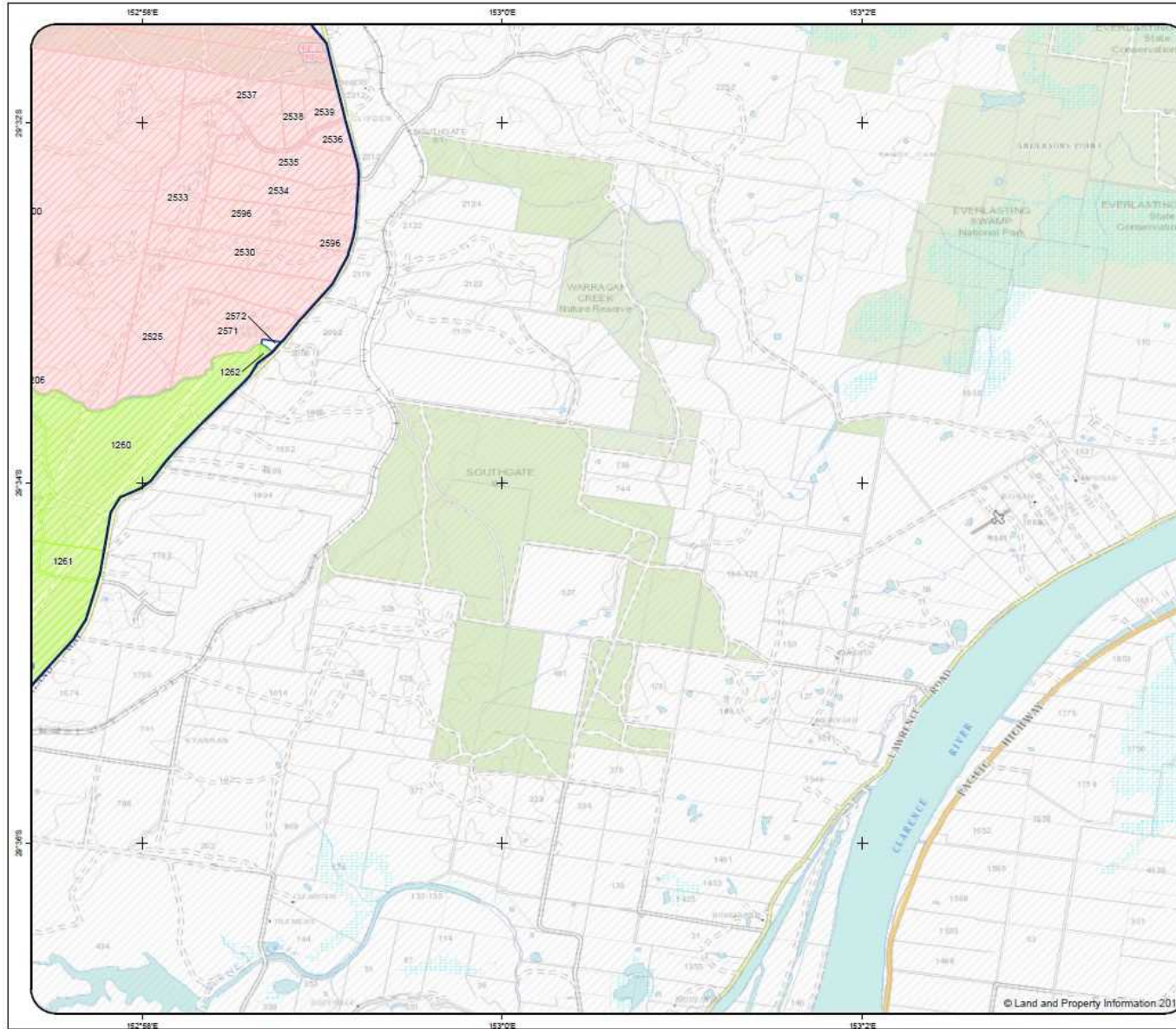



© Land and Property Information 2015











**National  
Native Title  
Tribunal**

**NATIVE TITLE DETERMINATION**





**NSD2300/2011**

**Western Bundjalung People**

**Map - J11**

Page 75 of 76

**LEGEND**

 External Boundary	 Schedule 1 Part 3 - section 47B
 Determined Outcome	 Schedule 2 - Extinguished
 Schedule 1 Part 1 - Native Title Area	 Schedule 4 Part B
 Schedule 1 Part 2 - section 47A	 Watercourse


0 1 2  
Kilometres

Geocentric Datum of Australia 1984  
 Prepared by: Geospatial Services,  
 National Native Title Tribunal 24/07/2017

Data Sources:  
 Determination boundary compiled by National Native Title Tribunal based on information or instructions provided by the State.  
 Cadastral data sourced from Public Sector Mapping Agency (November 2014).  
 Topographic vector data is © Commonwealth of Australia (Geoscience Australia) 2015.

 With the exception of the Commonwealth Coat of Arms and where otherwise noted, this map is provided under a Creative Commons Attribution 4.0 International license: <https://creativecommons.org/licenses/by/4.0/>

© Commonwealth of Australia 2017  
 The Registrar, the National Native Title Tribunal and its staff, members and agents and the Commonwealth (collectively the Commonwealth) accept no liability and give no undertakings, guarantees or warranties concerning the accuracy, completeness or fitness for purpose of the information provided.  
 In return for you receiving this information you agree to release and indemnify the Commonwealth and third party data suppliers in respect of all claims, expenses, losses, damages and costs arising directly or indirectly from your use of the information and the use of the information you obtained by any third party.

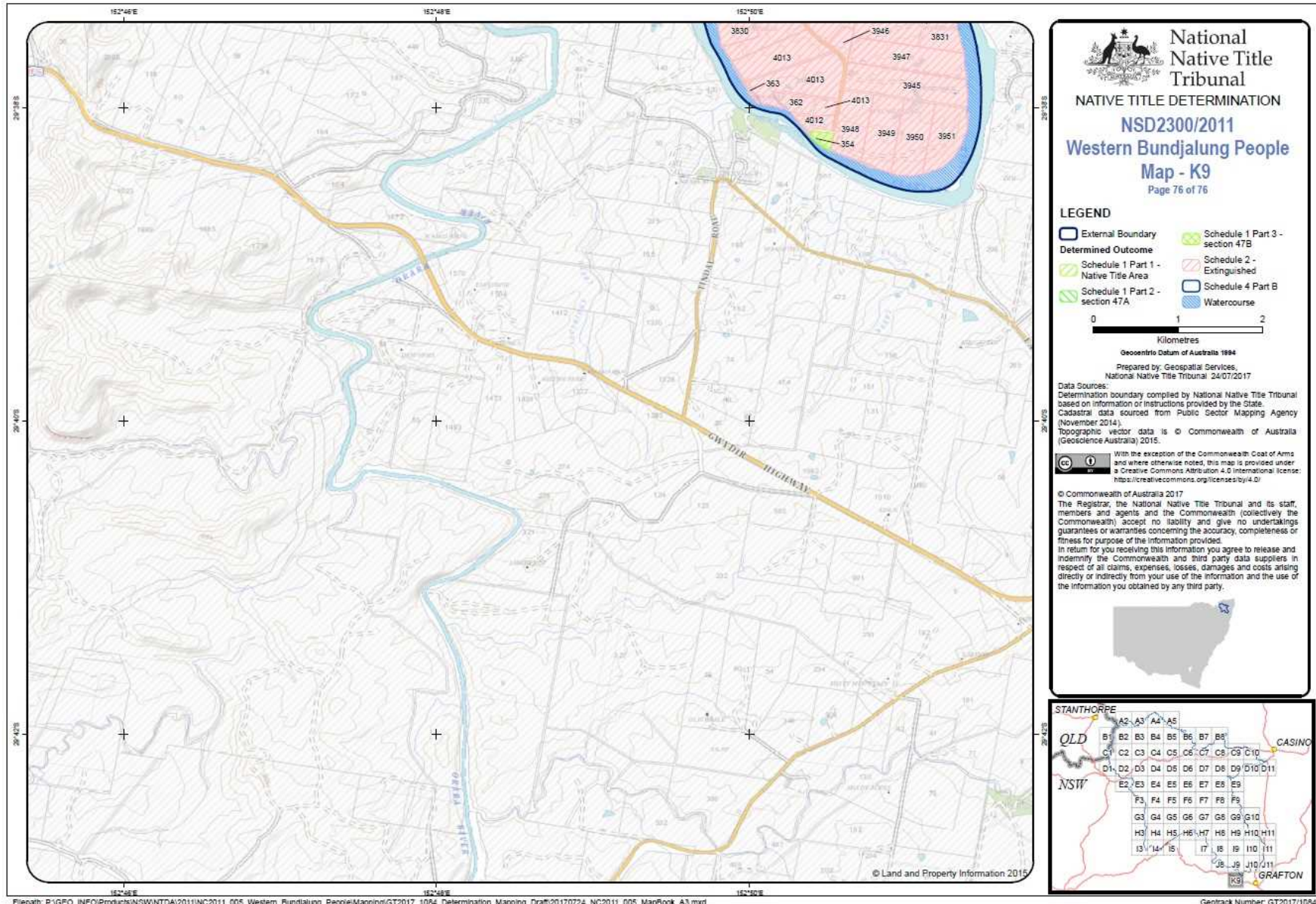



STANTHORPE  
 QLD  
 NSW  
 CASINO  
 GRAFTON











Geotrack Number: GT2017/1084






**National Native Title Tribunal**  
**NATIVE TITLE DETERMINATION**  
**NSD2300/2011**  
**Western Bundjalung People**  
**Map - K9**  
 Page 76 of 76


**LEGEND**

	External Boundary		Schedule 1 Part 3 - section 47B
	Determined Outcome		Schedule 2 - Extinguished
	Schedule 1 Part 1 - Native Title Area		Schedule 4 Part B
	Schedule 1 Part 2 - section 47A		Watercourse


0 1 2  
Kilometres


Geocentric Datum of Australia 1984  
 Prepared by: Geospatial Services,  
 National Native Title Tribunal 24/07/2017

**Data Sources:**  
 Determination boundary compiled by National Native Title Tribunal based on information or instructions provided by the State.  
 Cadastral data sourced from Public Sector Mapping Agency (November 2014).  
 Topographic vector data is © Commonwealth of Australia (Geoscience Australia) 2015.

 With the exception of the Commonwealth Coat of Arms and where otherwise noted, this map is provided under a Creative Commons Attribution 4.0 International license: <https://creativecommons.org/licenses/by/4.0/>

© Commonwealth of Australia 2017  
 The Registrar, the National Native Title Tribunal and its staff, members and agents and the Commonwealth (collectively the Commonwealth) accept no liability and give no undertakings, guarantees or warranties concerning the accuracy, completeness or fitness for purpose of the information provided.  
 In return for you receiving this information you agree to release and indemnify the Commonwealth and third party data suppliers in respect of all claims, expenses, losses, damages and costs arising directly or indirectly from your use of the information and the use of the information you obtained by any third party.





Geotrack Number: GT2017/1084

Filepath: P:\GEO\_INFO\Products\NSW\NTDA\2011\NC2011\_005\_Western\_Bundjalung\_People\Mapping\GT2017\_1084\_Determination\_Mapping\_Draft\20170724\_NC2011\_005\_MapBook\_A3.mxd